

AGENDA

Meeting: Electoral Review Committee

Place: [Access the online meeting here](#)

Date: Thursday 12 November 2020

Time: 12.00 pm

Please direct any enquiries on this Agenda to Kieran Elliott, Senior Democratic Services Officer of Democratic Services, County Hall, Bythesea Road, Trowbridge, direct line 01225 718504 or email kieran.elliott@wiltshire.gov.uk

Press enquiries to Communications on direct lines (01225) 713114/713115.

This Agenda and all the documents referred to within it are available on the Council's website at www.wiltshire.gov.uk

Membership:

Cllr Ian Blair-Pilling
Cllr Clare Cape
Cllr Richard Clewer (Chairman)
Cllr Gavin Grant (Vice-Chairman)
Cllr Ian McLennan

Cllr Christopher Newbury
Cllr Ashley O'Neill
Cllr Jonathon Seed
Cllr Stuart Wheeler
Cllr Graham Wright

Substitutes:

Cllr Ruth Hopkinson
Cllr Nick Murry
Cllr Jacqui Lay

Cllr Ricky Rogers
Cllr Ian Thorn

Recording and Broadcasting Information

Wiltshire Council may record this meeting for live and/or subsequent broadcast on the Council's website at <http://www.wiltshire.public-i.tv>. At the start of the meeting, the Chairman will confirm if all or part of the meeting is being recorded. The images and sound recordings may also be used for training purposes within the Council.

By entering the meeting room you are consenting to being recorded and to the use of those images and recordings for broadcasting and/or training purposes.

The meeting may also be recorded by the press or members of the public.

Any person or organisation choosing to film, record or broadcast any meeting of the Council, its Cabinet or committees is responsible for any claims or other liability resulting from them so doing and by choosing to film, record or broadcast proceedings they accept that they are required to indemnify the Council, its members and officers in relation to any such claims or liabilities.

Details of the Council's Guidance on the Recording and Webcasting of Meetings is available on request. Our privacy policy can be found [here](#).

AGENDA

Part I

Items to be considered when the meeting is open to the public

1 **Apologies**

To receive any apologies or substitutions for the meeting.

2 **Minutes of the Previous Meeting** (Pages 5 - 12)

To approve and sign the minutes of the meeting held on 13 August 2020.

3 **Declarations of Interest**

To receive any declarations of disclosable interests or dispensations granted by the Standards Committee.

4 **Chairman's Announcements**

To receive any announcements through the Chair.

5 **Public Participation**

The Council welcomes contributions from members of the public.

[Guidance on public accessing the meeting](#)

Statements

If you would like to make a statement at this meeting on any item on this agenda, please submit a copy of the statement by 5pm on 9 November 2020. Up to 3 speakers are permitted to speak for up to 3 minutes each on any agenda item. Please contact the officer named on the front of the agenda for any further clarification.

Questions

To receive any questions from members of the public or members of the Council received in accordance with the constitution.

Those wishing to ask questions are required to give notice of any such questions in writing to the officer named on the front of this agenda no later than 5pm on 5 November 2020 in order to be guaranteed of a written response. In order to receive a verbal response questions must be submitted no later than 5pm on 9 November 2020. Please contact the officer named on the front of this agenda for further advice. Questions may be asked without notice if the Chairman decides that the matter is urgent.

Details of any questions received will be circulated to Committee members prior to the meeting and made available at the meeting and on the Council's website.

6 **Polling District and Polling Place Review** (Pages 13 - 44)

To receive a report from the Director of Legal and Governance.

7 **Area Board Boundary Review 2020** (Pages 45 - 144)

To receive a report from the Director of Legal and Governance.

8 **Urgent Items**

Any other items of business which the Chairman agrees to consider as a matter of urgency.

Part II

Items during consideration of which it is recommended that the public should be excluded because of the likelihood that exempt information would be disclosed.

Electoral Review Committee

MINUTES OF THE ELECTORAL REVIEW COMMITTEE MEETING HELD ON 13 AUGUST 2020 AT ONLINE MEETING.

Present:

Cllr Ian Blair-Pilling, Cllr Richard Clewer, Cllr Gavin Grant, Cllr Ian McLennan, Cllr Ashley O'Neill, Cllr Jonathon Seed, Cllr Stuart Wheeler, Cllr Graham Wright and Cllr Ruth Hopkinson (Substitute)

Also Present:

Cllr Andrew Bryant

17 **Election of Chairman**

Nominations were sought for a Chairman for the forthcoming year. It was,

Resolved:

To elect Councillor Richard Clewer as Chairman for the forthcoming year.

18 **Election of Vice-Chairman**

Nominations were sought for a Vice-Chairman for the forthcoming year. It was,

Resolved:

To elect Councillor Gavin Grant as Vice-Chairman for the forthcoming year.

19 **Apologies**

Apologies were received from Councillors Clare Cape and Christopher Newbury.

Councillor Cape was substituted by Councillor Ruth Hopkinson.

20 **Minutes of the Previous Meeting**

The minutes of the meeting held on 24 March 2020 were presented for consideration, and it was,

Resolved:

To approve and sign the minutes as a true and correct record.

21 **Declarations of Interest**

There were no declarations.

22 **Chairman's Announcements**

There were no announcements.

23 **Public Participation**

Statements were received under Item 8 – Community Governance Review.

24 **Community Governance Review**

Public Participation

A statement from Francis Morland was received.

Clive Blackman made a statement regarding Recommendation 3.

Annie Spilsbury made a statement regarding Recommendation 3.

Nick Westbrook made a statement regarding Recommendation 12.

At its meeting on 24 March 2020 the Committee agreed proposals to be included in Draft Recommendations for the Community Governance Review 2019/20 to be consulted upon. The consultation, which was extended as a result of Covid-19, took place from 15 May 2020 to 10 July 2020. Details of all responses received were included with the report.

The Committee received the responses and determined which Recommendations it considered should be put before Full Council as a Final Recommendation.

Prior to debate on the Recommendations, a statement was read out from Mr Francis Morland regarding use of electorate projections and interpretation of statutory guidance. In response it was stated that reading the whole guidance in context supported the position taken by the council and set out in the report.

The Committee debated each Recommendation, discussing the responses which had been received and arguments which had been made in support and objection. Full reasoning for any recommendation would be included in the Final Recommendations.

In relation to Recommendation 1 to transfer the Netherhampton East ward to Salisbury Harnham West, the Committee upheld its Draft Recommendation. The proposal was supported by both parish councils, and the area's character and interests would appropriately fit with the city more than the parish. The Committee did not consider there was grounds to seek to amend the area to be transferred as suggested in one response.

In relation to Recommendation 2 to merge two Salisbury City Council wards into a single ward coterminous with the Electoral Division of Salisbury Milford, the Committee upheld its Draft Recommendation. The situation was clearly

anomalous compared to every other city ward. The Committee did not consider there were grounds to change the name of the City parish as suggested in one response.

In relation to Recommendation 3 to transfer the Rawlings Farm and Barrow Farm wards of Langley Burrell Without to Chippenham Monkton and Chippenham Hardenhuish, and the Showell ward of Lacock to Chippenham Lowden and Rowden, statements in opposition to the Lacock proposals were received from Clive Blackman and Annie Spilsbury, highlighting opposition by local residents in Rowden Lane and historic connections with Lacock.

The Committee considered all responses and relevant information, noting that all the parish councils involved supported the proposals. The objections to the Lacock proposals was noted, however during debate it was considered that the changing character of the Showell ward as a whole, the isolation from any remaining part of Lacock, and reasons of effective and convenient governance in respect of parish and Division boundaries, meant that the proposals should continue to be recommended to Full Council. However, the Committee did consider that the precise line between the two parishes, and Divisions, could possibly be reviewed again in the future as the situation development further.

In relation to Recommendation 4 to transfer Cedar Lodge, Allington, from Kington St Michael to Chippenham Without, the Committee confirmed its Draft Recommendation. The proposal was supported by both parish councils and the resident affected and better reflected the communities below.

In relation to Recommendation 5 to transfer an area of Manningford to Woodborough, the support of both parish councils was noted, subject to clarification of the exact line along the roads detailed, along with the support of respondents who agreed the area was more appropriate in community terms with Woodborough. It was therefore confirmed.

In relation to Recommendation 6 to remove the wards of Pewsey Parish Council, the lack of objection was noted and it was therefore confirmed.

In relation to Recommendation 7 to transfer a small area of Pewsey to Wilcot it was agreed the current situation was anomalous and it remained appropriate to support the transfer as proposed by the parish councils.

In relation to Recommendation 8 although a few responses had objected to the merger of Wilcot and Huish, most respondents had supported the proposal, and it was noted that in effect the very small parish had been in joint arrangements with Wilcot for some time, and it was an anomaly that this had not been officially approved. The Committee therefore upheld the recommendation as a whole.

In relation to Recommendation 9 to not create a new parish at Derry Hill and Studley at this time, but to undertake a further, wider community governance review, it was noted there remained significant support for a new parish, with some feeling there was no need for a delay. However, the Committee continued to consider that it was necessary to take account of impacts on surrounding

parishes in the event a new parish was created, and upheld its recommendation.

In relation to Recommendation 10 to amend the ward boundaries of two Calne Without wards, it was agreed that the proposals corrected a clear anomaly and should be supported.

In relation to Recommendation 11 to transfer the White Horse and Park wards of North Bradley to Trowbridge Drynham, and Trowbridge Park respectively, it was noted that over 60 objections and only one supporting representation had been received to the online survey, with many more emailed and physical objections received.

The Committee debated the objections, including but not limited to suggestions the proposals were premature, impact on the emerging Neighbourhood Development Plan, scale of the proposals, the inclusion of several properties accessed off Woodmarsh whose neighbours would remain in North Bradley parish and other issues as detailed in the responses.

The Committee discussed advice it had received in relation to Neighbourhood Development Plans that these were a distinct process and did not prevent the transfer of land if considered appropriate under the criteria for community governance reviews. The designated plan area would remain unaffected.

A proposed amendment to Recommendation 11 was suggested by Councillor Andrew Bryant, Trowbridge Drynham Division, to exclude a number of existing properties accessed off Woodmarsh from the transfer between parishes. This would also require amendment to the Electoral Division by the Local Government Boundary Commission for England.

The Committee noted the boundaries of the incoming wards and Divisions, and that to consult upon further proposals at this stage would in effect mean those wards would come into being in May 2021. It considered that although the boundary line including a few of the existing properties within the Trowbridge Drynham Division was not ideal, there would be a detriment to effective and convenient governance for the ward as a whole if there was not a transfer ahead of the May 2021 elections, and it also considered for the whole of the White Horse and Park wards the proposals were appropriate in community terms. However, the Committee did consider that the precise line between the two parishes, and Divisions, could possibly be reviewed again in the future as the situation development further.

On balance, and after discussion, it was therefore agreed to continue to recommend the transfer of the areas.

In relation to Recommendation 12 regarding rejecting a proposed merger between Melksham and Melksham Without, a statement was received from Mr Nick Westbrook seeking a deferral of a decision by the council. The Committee did not feel there was justification to delay a decision, and considered that its reasoning for rejecting a proposed merger continued to apply and should be

proposed to Full Council. Furthermore, that a proposed merger had been reviewed twice in five years, and that while it would be for a future Council and Committee to consider any future action, the present Committee considered it unlikely the issue would need reviewing further for a considerable time.

In relation to Recommendation 13 to transfer the Hunters Wood ward of Melksham Without to Melksham East, and the 'Land north of Sandridge Common' to Melksham East, it was agreed to uphold the recommendation. The proposals were supported by most respondents and the council involved, and reflected the communities appropriately.

At the conclusion of debate,

Resolved:

To delegate to the Director of Legal and Governance in consultation with the Chairman, the preparation of a detailed Final Recommendations document for consideration by Full Council, in accordance with the discussions above.

25 **Parish Name Change Review**

In July 2019 three parishes or parish councils requested that their name or name of their parish council be amended by Wiltshire Council. At its meeting on 31 October 2019 the Committee agreed to progress the requests under S.75 of the Local Government Act 1972.

The proposals from the three parishes or parish councils were advertised in briefing notes and online surveys, as detailed in the report.

The Committee discussed the report and the responses which had been received, as well as the reasoning provided for each request. They agreed with the reasoning provided for each change, and agreed to recommend Council amend the parish names accordingly.

Resolved:

To recommend Council approve the following parish name changes:

- **Fittleton to Fittleton cum Haxton**
- **Fyfield and West Overton to Kennet Vallet Parish Council**
- **Cheverell Parva to Little Cheverell.**

26 **Area Board Boundary Review**

Following the Electoral Review of Wiltshire Council the Area Boards as presently constituted would no longer align to the Electoral Divisions that would come into effect for the May 2021 local elections. Accordingly, it would be necessary for the Council to adopt alternative arrangements.

At its meeting on 21 July 2020 Full Council amended the terms of reference of the Committee to enable it to make recommendations in respect of the boundaries of Area Boards through such processes as it considered appropriate.

In July 2020 representatives of the Committee arranged sessions for each Area Board to discuss the changes to Electoral Divisions and potential options and implications for any future Area Board arrangement.

The Committee reviewed each existing Area Board and the impact of the incoming Divisions, as well as considering if any historical arrangements were no longer the most suitable. Some of the points raised in debate included but were not limited to:

- Agreeing that wherever possible parishes should not be split between Area Boards as this led to inefficient and sometimes contentious arrangements;
- Considering whether the Division of By Brook might be suited to an Area Board other than Chippenham, but concluding it remained the most appropriate place for the Division.
- It was noted that the Local Government Boundary Commission had split two parishes between Divisions in the South East of the council area and in order to avoid splitting any parishes between Area Boards there were Three Divisions which therefore would need to be included together. On balance, it was agreed that those Divisions should be included with the current Southern Area Board.
- It was accepted that the Devizes Rural West Division, which included significant areas previously within the Melksham Area Board, should be included with the Devizes Area Board.
- It was noted that three community areas in the East of the council area now had only Three Divisions. The Committee did not feel it was appropriate that those areas be merged in a single area board, so agreed that all would be included in a single Area Committee, which would appoint the Area Boards. This would enable them to have their own Chairs and make their own decisions, whilst allowing substitution arrangements to deal with any issues of quorum. The Committee did feel the area committee should itself still meet from time to time to ensure the benefits of community cooperation.
- It was agreed the expanded Lyneham Division should remain in the Royal Wootton Bassett Area Board, and the expanded Holt Division in the Bradford on Avon Area Board.
- For Amesbury Area Board it was agreed the parishes of the Avon Valley looked to the town and should be included within it, with the Bourne Valley area included in the Southern Area Board.
- It was agreed the Salisbury Area Board should comprise only Salisbury City Divisions.
- Other than to align to the new Divisions, there were no other proposed changes for the Corsham, Trowbridge, Westbury, Warminster, South West Wiltshire, or Tidworth Area Boards.

The Committee agreed that although it was not a requirement, there should be a consultation with the public, parishes and interested parties on its proposal, ahead of a meeting of Full Council of 24 November 2020.

At the conclusion of debate, it was,

Resolved:

To consult upon proposed new Area Board Boundaries from 10 September 2020 – 31 October 2020.

Note: Consultation document at [this link](#).

27 **Polling District and Polling Place Review**

At its meeting on 26 November 2019 Full Council had undertaken a review of polling districts and polling places. This had been required to be completed under the Electoral Registration and Administration Act 2013 as it had been five years since the previous review.

As the review had taken place prior to implementation of the new unitary electoral divisions that would come into effect on May 2021, it had been noted that a further review would need to be taken to reflect those new boundaries, although there was no legal requirement to conduct a further review.

A report from the Head of Elections advised that as the boundaries would not be in force until May 2021, and as a result of impacts arising from the COVID-19 situation, it was proposed to conduct the further review to reflect the new boundaries after the May 2021 elections. This would also enable the Council to reflect any changes from the ongoing Community Governance Review.

It was also noted that as a result of constitutional changes, a future Polling District and Polling Place Review could be approved by the Committee without reference to Full Council.

The Committee discussed the report, seeking details of the process and timescales for updating polling districts and polling places, and noting that a further report would follow the 2019-20 Community Governance Review with a schedule of necessary changes in advance of May 2021 as required.

Resolved:

It was,

- 1) Agreed to postpone the Polling District and Polling Place review until after the May 2021 elections;**
- 2) to consider the need for a Polling District and Polling Place review if there is lack of feedback from the May 2021 elections that changes are required;**

3) To note that a revised schedule of necessary changes to polling districts will be submitted for approval in Autumn 2020.

28 **Forward Work Plan**

The Committee received a report on outstanding Community Governance Review requests, which due to their number were not able to be included in the 2019/20 review.

It was agreed that the next review would take place after the May 2021 elections, and that the remaining requests would be grouped in order of priority to enable two or three reviews to allow implementation ahead of the May 2025 elections.

Resolved:

That the next Community Governance Review would commence post May 2021, and for officers to prioritise the list of forthcoming reviews for consideration by the Committee at that time.

29 **Date of the Next Meeting**

The date of the next meeting was scheduled for 27 October 2020. This would be rescheduled around the consultation on the Area Board Boundary Review, ahead of consideration by Full Council on 24 November 2020.

30 **Urgent Items**

There were no urgent items.

(Duration of meeting: 9.30 am - 12.15 pm)

The Officer who has produced these minutes is Kieran Elliott of Democratic Services, direct line 01225 718504, e-mail kieran.elliott@wiltshire.gov.uk

Press enquiries to Communications, direct line (01225) 713114/713115

Wiltshire Council

Electoral Review Committee

12 November 2020

Polling District and Polling Place Review

Purpose

1. To note the schedule of necessary polling district changes for Committee approval due to the new unitary boundaries that take effect from May 2021 and any approved Community Governance Reviews completed and approved in 2020.

Background

2. Following the Wiltshire Council electoral boundary review an Order was made in March 2020 scheduling the new unitary divisions and parish/parish wards affected by the new boundaries. In addition to this, several Community Governance Reviews (CGRs) took place with final recommendations approved in September 2020. Both reviews require necessary changes to existing polling districts so that the polling districts are coterminous with the new parish/parish ward and unitary division boundaries. This is required to facilitate the organisation and running of the May 2021 unitary and parish elections on the new boundaries.
3. The publication of the revised register on 1 December will be based on the new electoral divisions.
4. Where existing unitary councilors request a copy of the register from 1 December for the area they currently represent, it is possible they will receive a register containing electors for another unitary division due to the structure of the new polling districts straddling across the existing unitary divisions.

Main Considerations

5. To remove the smaller polling districts created by the 2016 CGRs now that the parish and unitary boundaries will be aligned by merging them with neighbouring polling districts.
6. To amend existing polling districts so they are coterminous with the parish/parish ward and unitary boundaries whilst also having regard for parliamentary boundaries.
7. To maintain the existing polling district structure as far as possible.
8. Where polling districts straddle the new divisions, the part that overlaps into the new division is merged with the adjacent polling district for the new division unless this part is sizeable enough to require its own polling district. The electors that are merged with the adjacent polling district will vote at the polling station for that polling district and this may be different to where they previously voted.
9. To recode and rename the amended polling districts so they describe the new electoral area.
10. To ensure there are as limited changes to polling stations for electors as possible.

Appendix C illustrates that only 16 out of 477 polling districts have been relocated to a

different polling station.

11. The polling districts have been created on the assumption that the LGBCE agrees to the unitary boundary division amendments as per the approved CGR Recommendations report August 2020. If they do not agree to alter the unitary boundaries, or the decision is not made before 1 December 2020, then there will need to be additional polling districts created to reflect this for those areas affected, as per **Appendix D**.

Safeguarding Implications

12. There are no safeguarding implications.

Public Health Implications

13. There are no public health implications.

Procurement Implications

14. There are no procurement implications.

Equalities Implications

15. There are no equalities implications.

Environmental Implications

16. There are no environmental implications.

Financial Implications

17. There are no financial implications.

Legal Implications

18. The Council will publish the electoral register on the 1 December 2020 using the Wiltshire (Electoral Changes) Order 2020 as amended by The Wiltshire Council (Reorganisation of Community Governance) Order 2020. If LGBCE approval for the amendment to the electoral division boundaries is not received by 1 February 2021 then the May 2021 Wiltshire Council unitary elections will be run on the boundaries as per the Wiltshire (Electoral Changes) Order 2020.

Proposal

19. The Committee is asked to:

- 1) note Appendix A detailing the revised polling districts to each of the new unitary divisions in unitary division order.
- 2) note Appendix B detailing the revised polling districts to each of the parishes in parish/parish ward order.
- 3) note Appendix C detailing all the revised polling districts and the allocated polling station and any relevant comments.
- 4) Note Appendix D detailing the additional polling districts required in the event the LGBCE do not amend the Electoral Divisions before 1 December 2020

Ian Gibbons, Director of Legal and Democratic Services (and Monitoring Officer)

Report Author: Caroline Rudland Head of Electoral Services

Appendices

Appendix A – Revised Polling Districts (Electoral Divisions)

Appendix B – Revised Polling Districts (Parishes)

Appendix C – All revised Polling Districts and Polling Places

Appendix D – Additional Polling Districts (Bowerhill/Wilcot)

This page is intentionally left blank

APPENDIX A

Electoral Division 2021	Parish/parish ward	Polling District	Polling District Register Name
Aldbourn & Ramsbury	Aldbourn	SA1	Aldbourn
Aldbourn & Ramsbury	Baydon	SE1	Baydon
Aldbourn & Ramsbury	Chilton Foliat	TA1	Chilton Foliat
Aldbourn & Ramsbury	Ogbourn St Andrew	XD1	Ogbourn St Andrew
Aldbourn & Ramsbury	Ogbourn St George	XE1	Ogbourn St George
Aldbourn & Ramsbury	Ramsbury (Ramsbury Ward)	XJ1	Ramsbury (Ramsbury Ward)
Aldbourn & Ramsbury	Ramsbury (Axford Ward)	XK1	Ramsbury (Axford Ward)
Aldbourn & Whiteparish	Aldbourn	AA	Aldbourn Part 1
Aldbourn & Whiteparish	Aldbourn	AB	Aldbourn Part 2
Aldbourn & Whiteparish	Grimstead (East Grimstead Ward)	BB1	Grimstead (East Grimstead Ward)
Aldbourn & Whiteparish	Grimstead (West Grimstead Ward)	BB2	Grimstead (West Grimstead Ward)
Aldbourn & Whiteparish	Pitton and Farley (Farley Ward)	BM1	Pitton and Farley (Farley Ward)
Aldbourn & Whiteparish	Pitton and Farley (Pitton Ward)	BM2	Pitton and Farley (Pitton Ward)
Aldbourn & Whiteparish	West Dean	DF	West Dean
Aldbourn & Whiteparish	Whiteparish	DG1	Whiteparish Part 1
Aldbourn & Whiteparish	Whiteparish	DG2	Whiteparish Part 2
Aldbourn & Whiteparish	Clarendon Park	DT	Clarendon Park
Amesbury East & Bulford	Amesbury (Amesbury East Ward)	AE1	Amesbury (Amesbury East Ward) Part 1
Amesbury East & Bulford	Bulford	AL	Bulford Part 1
Amesbury East & Bulford	Bulford	AM	Bulford Part 2
Amesbury South	Amesbury (Amesbury South Ward)	AE2	Amesbury (Amesbury South Ward) Part 1
Amesbury South	Amesbury (Amesbury South Ward)	AE3	Amesbury (Amesbury South Ward) Part 2
Amesbury West	Amesbury (Amesbury West Ward)	AD1	Amesbury (Amesbury West Ward) Part 1
Amesbury West	Amesbury (Amesbury West Ward)	AD2	Amesbury (Amesbury West Ward) Part 2
Amesbury West	Amesbury (Amesbury West Ward)	AD3	Amesbury (Amesbury West Ward) Part 3
Avon Valley	Durrington (Larkhill Ward)	AV	Durrington Part 1
Avon Valley	Durrington (Larkhill Ward)	AW	Durrington Part 2
Avon Valley	Figheldean	AY	Figheldean
Avon Valley	Milston	BH	Milston
Avon Valley	Enford (Enford South Ward)	VC1	Enford (Enford South Ward)
Avon Valley	Enford (Enford North Ward)	VC2	Enford (Enford North Ward)
Avon Valley	Fittleton	VG1	Fittleton
Avon Valley	Netheravon	XA1	Netheravon
Bowerhill	Melksham Without (Bowerhill Ward)	FW1	Melksham Without (Bowerhill Ward) Part 1
Bowerhill	Melksham Without (Bowerhill Ward)	FW2	Melksham Without (Bowerhill Ward) Part 2
Bowerhill	Melksham Without (Bowerhill Ward)	FW3	Melksham Without (Bowerhill Ward) Part 3
Bowerhill	Melksham Without (Bowerhill Ward)	FW4	Melksham Without (Bowerhill Ward) Part 4
Box & Colerne	Box (Box Ward)	MC1	Box (Box Ward) Part 1
Box & Colerne	Box (Box Ward)	MC2	Box (Box Ward) Part 2
Box & Colerne	Colerne	NL1	Colerne
Bradford-on-Avon North	Bradford on Avon (North Ward)	EH1	Bradford on Avon (North Ward) Part 1
Bradford-on-Avon North	Bradford on Avon (North Ward)	EH2	Bradford on Avon (North Ward) Part 2
Bradford-on-Avon North	Bradford on Avon (North Ward)	EH3	Bradford on Avon (North Ward) Part 3
Bradford-on-Avon North	Bradford on Avon (North Ward)	EH4	Bradford on Avon (North Ward) Part 4
Bradford-on-Avon North	Bradford on Avon (North Ward)	EH5	Bradford on Avon (North Ward) Part 5
Bradford-on-Avon South	Bradford on Avon (South Ward)	EJ1	Bradford on Avon (South Ward) Part 1
Bradford-on-Avon South	Bradford on Avon (South Ward)	EJ2	Bradford on Avon (South Ward) Part 2
Bradford-on-Avon South	Bradford on Avon (South Ward)	EJ3	Bradford on Avon (South Ward) Part 3
Bradford-on-Avon South	Bradford on Avon (South Ward)	EJ4	Bradford on Avon (South Ward) Part 4

Electoral Division 2021	Parish/parish ward	Polling District	Polling District Register Name
Brinkworth	Brinkworth	MI1	Brinkworth
Brinkworth	Charlton	MX1	Charlton
Brinkworth	Dauntsey	NV1	Dauntsey
Brinkworth	Great Somerford	NX1	Great Somerford
Brinkworth	Hankerton	OA1	Hankerton
Brinkworth	Lea & Cleverton (Garsdon and Cleverton Ward)	OL2	Lea & Cleverton (Garsdon and Cleverton Ward)
Brinkworth	Little Somerford	ON1	Little Somerford
Brinkworth	Lea & Cleverton (Lea Ward)	OL1	Lea & Cleverton (Lea Ward)
Bromham, Rowde & Roundway	Rowde	XM1	Rowde
Bromham, Rowde & Roundway	Bromham	SK1	Bromham
Bromham, Rowde & Roundway	Devizes (Devizes Roundway Ward)	XL1	Devizes (Devizes Roundway Ward) Part 1
Bromham, Rowde & Roundway	Devizes (Devizes Roundway Ward)	XL2	Devizes (Devizes Roundway Ward) Part 2
By Brook	Biddestone	MB1	Biddestone
By Brook	Castle Combe	MW1	Castle Combe
By Brook	Grittleton	NY1	Grittleton
By Brook	Hullavington	OD1	Hullavington
By Brook	Nettleton	OY1	Nettleton
By Brook	North Wraxall	PA1	North Wraxall
By Brook	Yatton Keynell	PW1	Yatton Keynell
Calne Central	Calne (Calne Central Ward)	MO1	Calne (Calne Central Ward) Part 1
Calne Central	Calne (Calne Central Ward)	MO2	Calne (Calne Central Ward) Part 2
Calne Chilvester & Abberd	Calne (Calne Chilvester and Abberd Ward)	ML1	Calne (Calne Chilvester and Abberd Ward) Part 1
Calne Chilvester & Abberd	Calne (Calne Chilvester and Abberd Ward)	ML2	Calne (Calne Chilvester and Abberd Ward) Part 2
Calne North	Calne (Calne North Ward)	MN1	Calne (Calne North Ward) Part 1
Calne North	Calne (Calne North Ward)	MN2	Calne (Calne North Ward) Part 2
Calne Rural	Cherhill (Cherhill Ward)	MY1	Cherhill (Cherhill Ward)
Calne Rural	Cherhill (Yatesbury Ward)	MZ1	Cherhill (Yatesbury Ward)
Calne Rural	Bremhill (Bremhill Ward)	MF1	Bremhill (Bremhill Ward)
Calne Rural	Bremhill (East Tytherton Ward)	MG1	Bremhill (East Tytherton Ward)
Calne Rural	Bremhill (Foxham Ward)	MH1	Bremhill (Foxham Ward)
Calne Rural	Calne Without (East Ward)	MQ1	Calne Without (East Ward)
Calne Rural	Calne Without (West Ward)	MU1	Calne Without (West Ward)
Calne Rural	Bremhill (Tytherton Lucas Ward)	NA1	Bremhill (Tytherton Lucas Ward)
Calne Rural	Calne Without (Pewsham Ward)	NB1	Calne Without (Pewsham Ward)
Calne Rural	Compton Bassett	NM1	Compton Bassett
Calne Rural	Hilmarton	OC1	Hilmarton
Calne South	Calne Without (Middle Ward)	MT1	Calne Without (Middle Ward) Part 1
Calne South	Calne Without (Middle Ward)	MT2	Calne Without (Middle Ward) Part 2
Calne South	Calne Without (Sandy Lane Ward)	MV1	Calne Without (Sandy Lane Ward)
Calne South	Heddington	OB1	Heddington
Calne South	Calne (Calne South Ward)	MP1	Calne (Calne South Ward) Part 1
Calne South	Calne (Calne South Ward)	MP2	Calne (Calne South Ward) Part 2
Chippenham Cepen Park & Derriads	Chippenham (Cepen Park and Derriads)	QF1	Chippenham (Cepen Park and Derriads) Part 1
Chippenham Cepen Park & Derriads	Chippenham (Cepen Park and Derriads)	QF2	Chippenham (Cepen Park and Derriads) Part 2
Chippenham Cepen Park & Derriads	Chippenham (Cepen Park and Derriads)	QF3	Chippenham (Cepen Park and Derriads) Part 3
Chippenham Cepen Park & Derriads	Chippenham (Cepen Park and Derriads)	QF4	Chippenham (Cepen Park and Derriads) Part 4
Chippenham Cepen Park & Derriads	Chippenham (Cepen Park and Derriads)	QF5	Chippenham (Cepen Park and Derriads) Part 5
Chippenham Cepen Park & Hunters Moon	Chippenham (Cepen Park and Hunters Moons)	QD1	Chippenham (Cepen Park and Hunters Moons) Part 1
Chippenham Cepen Park & Hunters Moon	Chippenham (Cepen Park and Hunters Moons)	QD2	Chippenham (Cepen Park and Hunters Moons) Part 2
Chippenham Cepen Park & Hunters Moon	Chippenham (Cepen Park and Hunters Moons)	QD3	Chippenham (Cepen Park and Hunters Moons) Part 3
Chippenham Cepen Park & Hunters Moon	Chippenham (Cepen Park and Hunters Moons)	QD4	Chippenham (Cepen Park and Hunters Moons) Part 4

Electoral Division 2021	Parish/parish ward	Polling District	Polling District Register Name
Chippenham Hardenhuish	Chippenham (Hardenhuish)	QC1	Chippenham (Hardenhuish) Part 1
Chippenham Hardenhuish	Chippenham (Hardenhuish)	QC2	Chippenham (Hardenhuish) Part 2
Chippenham Hardenhuish	Chippenham (Hardenhuish)	QC3	Chippenham (Hardenhuish) Part 3
Chippenham Hardens & Central	Chippenham (Hardens & Central)	QJ1	Chippenham (Hardens & Central) Part 1
Chippenham Hardens & Central	Chippenham (Hardens & Central)	QJ2	Chippenham (Hardens & Central) Part 2
Chippenham Hardens & Central	Chippenham (Hardens & Central)	QJ3	Chippenham (Hardens & Central) Part 3
Chippenham Hardens & Central	Chippenham (Hardens & Central)	QJ4	Chippenham (Hardens & Central) Part 4
Chippenham Lowden and Rowden	Chippenham (Lowden and Rowden)	QA1	Chippenham (Lowden and Rowden) Part 1
Chippenham Lowden and Rowden	Chippenham (Lowden and Rowden)	QA2	Chippenham (Lowden and Rowden) Part 2
Chippenham Monkton	Chippenham (Monkton)	QH1	Chippenham (Monkton) Part 1
Chippenham Monkton	Chippenham (Monkton)	QH2	Chippenham (Monkton) Part 2
Chippenham Monkton	Chippenham (Monkton)	QH3	Chippenham (Monkton) Part 3
Chippenham Pewsham	Chippenham (Pewsham)	QB1	Chippenham (Pewsham) Part 1
Chippenham Pewsham	Chippenham (Pewsham)	QB2	Chippenham (Pewsham) Part 2
Chippenham Pewsham	Chippenham (Pewsham)	QB3	Chippenham (Pewsham) Part 3
Chippenham Pewsham	Chippenham (Pewsham)	QB4	Chippenham (Pewsham) Part 4
Chippenham Sheldon	Chippenham (Sheldon)	QE1	Chippenham (Sheldon) Part 1
Chippenham Sheldon	Chippenham (Sheldon)	QE2	Chippenham (Sheldon) Part 2
Chippenham Sheldon	Chippenham (Sheldon)	QE3	Chippenham (Sheldon) Part 3
Chippenham Sheldon	Chippenham (Sheldon)	QE4	Chippenham (Sheldon) Part 4
Corsham Ladbrook	Corsham (Corsham Ladbrook Ward)	NO1	Corsham (Corsham Ladbrook Ward) Part 1
Corsham Ladbrook	Corsham (Corsham Ladbrook Ward)	NO2	Corsham (Corsham Ladbrook Ward) Part 2
Corsham Ladbrook	Corsham (Corsham Ladbrook Ward)	NO3	Corsham (Corsham Ladbrook Ward) Part 3
Corsham Pickwick	Corsham (Corsham Pickwick Ward)	NP1	Corsham (Corsham Pickwick Ward) Part 1
Corsham Pickwick	Corsham (Corsham Pickwick Ward)	NP2	Corsham (Corsham Pickwick Ward) Part 2
Corsham Pickwick	Corsham (Corsham Pickwick Ward)	NP3	Corsham (Corsham Pickwick Ward) Part 3
Corsham Pickwick	Corsham (Corsham Pickwick Ward)	NP4	Corsham (Corsham Pickwick Ward) Part 4
Corsham Pickwick	Corsham (Corsham Pickwick Ward)	NP5	Corsham (Corsham Pickwick Ward) Part 5
Corsham Pickwick	Corsham (Corsham Pickwick Ward)	NP6	Corsham (Corsham Pickwick Ward) Part 6
Corsham Without	Corsham (Corsham Gastard Ward)	NN1	Corsham (Corsham Gastard Ward) Part 1
Corsham Without	Corsham (Corsham Gastard Ward)	NR1	Corsham (Corsham Gastard Ward) Part 2
Corsham Without	Box (Rudloe Ward)	MD1	Box (Rudloe Ward)
Corsham Without	Corsham (Corsham Neston Ward)	NS1	Corsham (Corsham Neston Ward) Part 1
Corsham Without	Corsham (Corsham Neston Ward)	NS2	Corsham (Corsham Neston Ward) Part 2
Corsham Without	Corsham (Corsham Neston Ward)	NS3	Corsham (Corsham Neston Ward) Part 3
Corsham Without	Lacock	OH1	Lacock
Cricklade & Latton	Cricklade	NT1	Cricklade Part 1
Cricklade & Latton	Cricklade	NT2	Cricklade Part 2
Cricklade & Latton	Latton	OK1	Latton
Cricklade & Latton	Marston Meysey	OW1	Marston Meysey
Devizes East	Devizes (Devizes East Ward)	UA1	Devizes (Devizes East Ward) Part 1
Devizes East	Devizes (Devizes East Ward)	UA2	Devizes (Devizes East Ward) Part 2
Devizes East	Devizes (Devizes East Ward)	UA3	Devizes (Devizes East Ward) Part 3
Devizes North	Devizes (Devizes North Ward)	UB1	Devizes (Devizes North Ward) Part 1
Devizes North	Devizes (Devizes North Ward)	UB2	Devizes (Devizes North Ward) Part 2
Devizes North	Devizes (Devizes North Ward)	UB3	Devizes (Devizes North Ward) Part 3
Devizes Rural West	Marston	WO1	Marston
Devizes Rural West	Bulkington	EM6	Bulkington
Devizes Rural West	Coulston	EV6	Coulston
Devizes Rural West	Potterne	XG1	Potterne
Devizes Rural West	Seend	YB1	Seend
Devizes Rural West	Poulshot	XH1	Poulshot
Devizes Rural West	Worton	ZL1	Worton
Devizes Rural West	Erlestoke	VD1	Erlestoke

Electoral Division 2021	Parish/parish ward	Polling District	Polling District Register Name
Devizes South	Devizes (Devizes South Ward)	UC1	Devizes (Devizes South Ward) Part 1
Devizes South	Devizes (Devizes South Ward)	UC2	Devizes (Devizes South Ward) Part 2
Devizes South	Devizes (Devizes South Ward)	UC3	Devizes (Devizes South Ward) Part 3
Devizes South	Devizes (Devizes South Ward)	UC4	Devizes (Devizes South Ward) Part 4
Downton & Ebble Valley	Downton (Downton Ward)	AS	Downton (Downton Ward)
Downton & Ebble Valley	Downton (Charlton Ward)	AT	Downton (Charlton Ward)
Downton & Ebble Valley	Odstock	BK	Odstock
Downton & Ebble Valley	Britford	AJ	Britford
Downton & Ebble Valley	Coombe Bissett	AQ	Coombe Bissett
Durrington	Durrington (Durrington Ward)	AV1	Durrington Part 3
Durrington	Durrington (Durrington Ward)	AV2	Durrington Part 4
Ethandune	Heywood (Heywood Storridge Ward)	FB1	Heywood (Heywood Storridge Ward)
Ethandune	Bratton	EK1	Bratton
Ethandune	Dilton Marsh	ES1	Dilton Marsh
Ethandune	Edington	EX1	Edington
Ethandune	Heywood (Heywood Village Ward)	FB2	Heywood (Heywood Village Ward)
Fovant & Chalke Valley	Ebbesbourne Wake	AX	Ebbesbourne Wake
Fovant & Chalke Valley	Fovant	AZ	Fovant
Fovant & Chalke Valley	Stratford Tony	DS	Stratford Tony
Fovant & Chalke Valley	Ansty	EB	Ansty
Fovant & Chalke Valley	Berwick St John	ED	Berwick St John
Fovant & Chalke Valley	Sutton Mandeville	GN	Sutton Mandeville
Fovant & Chalke Valley	Swallowcliffe	GP	Swallowcliffe
Fovant & Chalke Valley	Tollard Royal	GS	Tollard Royal
Fovant & Chalke Valley	Barford St Martin	AF	Barford St Martin
Fovant & Chalke Valley	Bishopstone	AH	Bishopstone
Fovant & Chalke Valley	Bowerchalke	AI	Bowerchalke
Fovant & Chalke Valley	Broad Chalke	AK	Broad Chalke
Fovant & Chalke Valley	Burcombe	AN	Burcombe
Fovant & Chalke Valley	Compton Chamberlayne	AP	Compton Chamberlayne
Fovant & Chalke Valley	Alvediston	EA	Alvediston
Hilperton	Hilperton Part 1	FC1	Hilperton Part 1
Hilperton	Hilperton Part 2	FC2	Hilperton Part 2
Hilperton	Hilperton Part 3	FC3	Hilperton Part 3
Holt	Atworth	EC1	Atworth
Holt	Holt	FF1	Holt
Holt	Staverton	GJ1	Staverton
Kington	Chippenham Without	NI3	Chippenham Without
Kington	Christian Malford	NJ1	Christian Malford
Kington	Kington Langley	OE1	Kington Langley
Kington	Kington St Michael	OF1	Kington St Michael
Kington	Langley Burrell Without	OJ1	Langley Burrell Without
Kington	Stanton St Quintin	PQ1	Stanton St Quintin
Kington	Seagry	PR1	Seagry
Kington	Sutton Benger	PS1	Sutton Benger
Laverstock	Laverstock & Ford (Laverstock & Milford Ward)	BG1	Laverstock & Ford (Laverstock & Milford Ward)
Laverstock	Laverstock & Ford (Bishopdown Farm Ward)	BS1	Laverstock & Ford (Bishopdown Farm Ward) Part 1
Laverstock	Laverstock & Ford (Bishopdown Farm Ward)	BS2	Laverstock & Ford (Bishopdown Farm Ward) Part 2
Ludgershall North & Rural	Chute	TD1	Chute
Ludgershall North & Rural	Chute Forest	TD2	Chute Forest
Ludgershall North & Rural	Collingbourne Ducis	TE1	Collingbourne Ducis
Ludgershall North & Rural	Collingbourne Kingston	TF1	Collingbourne Kingston
Ludgershall North & Rural	Everleigh	VF1	Everleigh
Ludgershall North & Rural	Ludgershall (Ludgershall North Ward)	WI1	Ludgershall (Ludgershall North Ward)

Electoral Division 2021	Parish/parish ward	Polling District	Polling District Register Name
Lyneham	Clyffe Pypard	NK1	Clyffe Pypard
Lyneham	Lyneham and Bradenstoke	OS1	Lyneham and Bradenstoke Part 1
Lyneham	Lyneham and Bradenstoke	OT1	Lyneham and Bradenstoke Part 2
Lyneham	Tockenham	PT1	Tockenham
Lyneham	Broad Hinton	SJ1	Broad Hinton
Lyneham	Winterbourne Bassett	ZH1	Winterbourne Bassett
Malmesbury	Malmesbury (Malmesbury Ward)	OV1	Malmesbury (Malmesbury Ward) Part 1
Malmesbury	Malmesbury (Malmesbury Ward)	OV2	Malmesbury (Malmesbury Ward) Part 2
Malmesbury	Malmesbury (Malmesbury Ward)	OV3	Malmesbury (Malmesbury Ward) Part 3
Marlborough East	Marlborough (Marlborough East Ward)	WN1	Marlborough (Marlborough East Ward) Part 1
Marlborough East	Marlborough (Marlborough East Ward)	WN2	Marlborough (Marlborough East Ward) Part 2
Marlborough East	Mildenhall	WP1	Mildenhall
Marlborough East	Savernake	YA1	Savernake
Marlborough West	Preshute	XI1	Preshute
Marlborough West	West Overton	ZD1	West Overton
Marlborough West	East Kennett	ZD2	East Kennett
Marlborough West	Fyfield	ZD3	Fyfield
Marlborough West	Winterbourne Monkton	ZI1	Winterbourne Monkton
Marlborough West	Avebury	SD1	Avebury
Marlborough West	Marlborough (Marlborough West Ward)	WM1	Marlborough (Marlborough West Ward) Part 1
Marlborough West	Marlborough (Marlborough West Ward)	WM2	Marlborough (Marlborough West Ward) Part 2
Marlborough West	Berwick Bassett	ZI2	Berwick Bassett
Melksham East	Melksham (Melksham East Ward)	FR1	Melksham (Melksham East Ward) Part 1
Melksham East	Melksham (Melksham East Ward)	FR2	Melksham (Melksham East Ward) Part 2
Melksham East	Melksham (Melksham East Ward)	FR3	Melksham (Melksham East Ward) Part 3
Melksham East	Melksham (Melksham East Ward)	FR4	Melksham (Melksham East Ward) Part 4
Melksham East	Melksham (Melksham East Ward)	FR5	Melksham (Melksham East Ward) Part 5
Melksham Forest	Melksham (Melksham Forest Ward)	FN1	Melksham (Melksham Forest Ward) Part 1
Melksham Forest	Melksham (Melksham Forest Ward)	FN2	Melksham (Melksham Forest Ward) Part 2
Melksham Forest	Melksham (Melksham Forest Ward)	FN3	Melksham (Melksham Forest Ward) Part 3
Melksham Forest	Melksham (Melksham Forest Ward)	FN4	Melksham (Melksham Forest Ward) Part 4
Melksham South	Melksham (Melksham South Ward)	FM1	Melksham (Melksham South Ward) Part 1
Melksham South	Melksham (Melksham South Ward)	FM2	Melksham (Melksham South Ward) Part 2
Melksham South	Melksham (Melksham South Ward)	FM3	Melksham (Melksham South Ward) Part 3
Melksham South	Melksham (Melksham South Ward)	FM4	Melksham (Melksham South Ward) Part 4
Melksham Without North & Shurnhold	Melk W'out (Beanacre Shaw Whitley and Blackmore Ward)	FX1	Melk W'out (Beanacre Shaw Whitley and Blackmore Ward) Part 1
Melksham Without North & Shurnhold	Melk W'out (Beanacre Shaw Whitley and Blackmore Ward)	FX2	Melk W'out (Beanacre Shaw Whitley and Blackmore Ward) Part 2
Melksham Without North & Shurnhold	Melk W'out (Beanacre Shaw Whitley and Blackmore Ward)	FX3	Melk W'out (Beanacre Shaw Whitley and Blackmore Ward) Part 3
Melksham Without North & Shurnhold	Melksham (Melksham North Ward)	FY1	Melksham (Melksham North Ward) Part 1
Melksham Without North & Shurnhold	Melksham (Melksham North Ward)	FY2	Melksham (Melksham North Ward) Part 2
Melksham Without West & Rural	Broughton Gifford	EL1	Broughton Gifford
Melksham Without West & Rural	Great Hinton	FE6	Great Hinton
Melksham Without West & Rural	Keevil	FH1	Keevil
Melksham Without West & Rural	Melksham Without (Berryfield Ward)	FZ1	Melksham Without (Berryfield Ward)
Melksham Without West & Rural	Semington	GF1	Semington
Melksham Without West & Rural	Steeple Ashton	GK1	Steeple Ashton
Mere	Kilmington	FI	Kilmington
Mere	Mere	GA	Mere
Mere	Stourton	GM	Stourton
Mere	West Knoyle	IN	West Knoyle
Mere	Zeals	IS	Zeals

END

Electoral Division 2021	Parish/parish ward	Polling District	Polling District Register Name
Minety	Ashton Keynes	MA1	Ashton Keynes
Minety	Crudwell	NU1	Crudwell
Minety	Leigh	OM1	Leigh
Minety	Minety	OX1	Minety
Minety	Oaksey	PD1	Oaksey
Nadder Valley	Steeple Langford	DD	Steeple Langford
Nadder Valley	Wylde	DO	Wylde
Nadder Valley	Chilmark	EO	Chilmark
Nadder Valley	East Knoyle	EW	East Knoyle
Nadder Valley	Fonthill Bishop	EY	Fonthill Bishop
Nadder Valley	Hindon	FD	Hindon
Nadder Valley	Sedgehill	GE1	Sedgehill
Nadder Valley	Semley	GE2	Semley
Nadder Valley	Teffont	GQ	Teffont
Nadder Valley	Berwick St Leonard	IV	Berwick St Leonard
Nadder Valley	Dinton	AR	Dinton
Nadder Valley	Chicklade	IU	Chicklade
Old Sarum & Lower Bourne Valley	Idmiston (Gomeldon Ward)	BC1	Idmiston (Gomeldon Ward)
Old Sarum & Lower Bourne Valley	Laverstock & Ford (Ford, Old Sarum and Longhedge Ward)	BG2	Laverstock & Ford (Ford, Old Sarum and Longhedge Ward)
Old Sarum & Lower Bourne Valley	Winterbourne	DJ	Winterbourne
Pewsey	Easton	VB1	Easton
Pewsey	Milton Lilbourne	WQ1	Milton Lilbourne
Pewsey	Pewsey	XF1	Pewsey Part 1
Pewsey	Pewsey	XF2	Pewsey Part 2
Pewsey	Wootton Rivers	ZK1	Wootton Rivers
Pewsey Vale East	Burbage	SL1	Burbage
Pewsey Vale East	Froxfield	VH1	Froxfield
Pewsey Vale East	Grafton	VI1	Grafton
Pewsey Vale East	Great Bedwyn	VJ1	Great Bedwyn
Pewsey Vale East	Ham	WA1	Ham
Pewsey Vale East	Buttermere	WA2	Buttermere
Pewsey Vale East	Little Bedwyn	WH1	Little Bedwyn
Pewsey Vale East	Shalbourne (Oxenwood)	YC1	Shalbourne (Oxenwood)
Pewsey Vale East	Tidcombe & Fosbury	YC2	Tidcombe & Fosbury
Pewsey Vale East	Shalbourne (Shalbourne)	YD1	Shalbourne (Shalbourne)
Pewsey Vale West	Chirton	TB1	Chirton
Pewsey Vale West	All Cannings	SB1	All Cannings
Pewsey Vale West	Alton	SC1	Alton
Pewsey Vale West	Beechingstoke	SF1	Beechingstoke
Pewsey Vale West	Patney	TB2	Patney
Pewsey Vale West	Manningford	WJ1	Manningford
Pewsey Vale West	Marden	WK1	Marden
Pewsey Vale West	North Newnton	XB1	North Newnton
Pewsey Vale West	Rushall	XN1	Rushall
Pewsey Vale West	Charlton	XN2	Charlton
Pewsey Vale West	Stanton St Bernard	YG1	Stanton St Bernard
Pewsey Vale West	Upavon	YO1	Upavon
Pewsey Vale West	Wilcot Huish & Oare	ZE1	Wilcot Huish & Oare Part 1
Pewsey Vale West	Wilcot Huish & Oare	ZE2	Wilcot Huish & Oare Part 2
Pewsey Vale West	Wilcot Huish & Oare	ZE3	Wilcot Huish & Oare Part 3
Pewsey Vale West	Wilsford	ZG1	Wilsford
Pewsey Vale West	Woodborough	ZJ1	Woodborough

Electoral Division 2021	Parish/parish ward	Polling District	Polling District Register Name
Purton	Braydon	PB1	Braydon
Purton	Purton	PJ1	Purton Part 1
Purton	Purton	PJ2	Purton Part 2
Purton	Purton	PJ3	Purton Part 3
Redlynch & Landford	Landford	BF	Landford Part 1
Redlynch & Landford	Landford	BF1	Landford Part 2
Redlynch & Landford	Landford	BF2	Landford Part 3
Redlynch & Landford	Landford	BF3	Landford Part 4
Redlynch & Landford	Redlynch	BP1	Redlynch Part 1
Redlynch & Landford	Redlynch	BP2	Redlynch Part 2
Royal Wootton Bassett East	Lydiard Millicent	OQ1	Lydiard Millicent
Royal Wootton Bassett East	Lydiard Tregoz	OR1	Lydiard Tregoz
Royal Wootton Bassett East	Royal Wootton Bassett (East Ward)	PX1	Royal Wootton Bassett (East Ward)
Royal Wootton Bassett North	Royal Wootton Bassett (North Ward)	PV1	Royal Wootton Bassett (North Ward) Part 1
Royal Wootton Bassett North	Royal Wootton Bassett (North Ward)	PV2	Royal Wootton Bassett (North Ward) Part 2
Royal Wootton Bassett North	Royal Wootton Bassett (North Ward)	PV3	Royal Wootton Bassett (North Ward) Part 3
Royal Wootton Bassett South & West	Broad Town	MJ1	Broad Town
Royal Wootton Bassett South & West	Royal Wootton Bassett (South & West Ward)	PU1	Royal Wootton Bassett (South & West Ward) Part 1
Royal Wootton Bassett South & West	Royal Wootton Bassett (South & West Ward)	PU2	Royal Wootton Bassett (South & West Ward) Part 2
Salisbury Bemerton Heath	Salisbury Bemerton Heath	CA1	Salisbury Bemerton Heath (Part 1)
Salisbury Bemerton Heath	Salisbury Bemerton Heath	CA2	Salisbury Bemerton Heath (Part 2)
Salisbury Bemerton Heath	Salisbury Bemerton Heath	CA3	Salisbury Bemerton Heath (Part 3)
Salisbury Fisherton & Bemerton Village	Salisbury Fisherton and Bemerton Village	CD1	Salisbury Fisherton and Bemerton Village (Part 1)
Salisbury Fisherton & Bemerton Village	Salisbury Fisherton and Bemerton Village	CD2	Salisbury Fisherton and Bemerton Village (Part 2)
Salisbury Fisherton & Bemerton Village	Salisbury Fisherton and Bemerton Village	CD3	Salisbury Fisherton and Bemerton Village (Part 3)
Salisbury Harnham East	Salisbury Harnham East	CH1	Salisbury Harnham East (Part 1)
Salisbury Harnham East	Salisbury Harnham East	CH2	Salisbury Harnham East (Part 2)
Salisbury Harnham West	Salisbury Harnham West	CG1	Salisbury Harnham West (Part 1)
Salisbury Harnham West	Salisbury Harnham West	CG2	Salisbury Harnham West (Part 2)
Salisbury Harnham West	Salisbury Harnham West	CG3	Salisbury Harnham West (Part 3)
Salisbury Milford	Salisbury Milford	CC1	Salisbury Milford (Part 1)
Salisbury Milford	Salisbury Milford	CC2	Salisbury Milford (Part 2)
Salisbury Milford	Salisbury Milford	CC3	Salisbury Milford (Part 3)
Salisbury Milford	Salisbury Milford	CC4	Salisbury Milford (Part 4)
Salisbury St Paul's	Salisbury St Pauls	CE1	Salisbury St Pauls (Part 1)
Salisbury St Paul's	Salisbury St Pauls	CE2	Salisbury St Pauls (Part 2)
Salisbury St Paul's	Salisbury St Pauls	CE3	Salisbury St Pauls (Part 3)
Salisbury St. Edmund's	Salisbury St Edmund's	CF1	Salisbury St Edmund's (Part 1)
Salisbury St. Edmund's	Salisbury St Edmund's	CF2	Salisbury St Edmund's (Part 2)
Salisbury St. Francis & Stratford	Salisbury St Francis and Stratford	CB1	Salisbury St Francis and Stratford (Part 1)
Salisbury St. Francis & Stratford	Salisbury St Francis and Stratford	CB2	Salisbury St Francis and Stratford (Part 2)
Sherston	Malmesbury (Backbridge Ward)	OV4	Malmesbury (Backbridge Ward)
Sherston	Brokenborough	MK1	Brokenborough
Sherston	Easton Grey	NW1	Easton Grey
Sherston	Luckington	OO1	Luckington Part 1
Sherston	Luckington	OP1	Luckington Part 2
Sherston	Norton & Foxley	PC1	Norton & Foxley
Sherston	St Paul Malmesbury Without (St Paul Ward)	PK1	St Paul Malmesbury Without (St Paul Ward) Part 1
Sherston	St Paul Malmesbury Without (St Paul Ward)	PK2	St Paul Malmesbury Without (St Paul Ward) Part 2
Sherston	St Paul Malmesbury Without (Westport Ward)	PN1	St Paul Malmesbury Without (Westport Ward)
Sherston	Sherston	PO1	Sherston
Sherston	Sopworth	PP1	Sopworth

Electoral Division 2021	Parish/parish ward	Polling District	Polling District Register Name
Southwick	North Bradley	GC1	North Bradley
Southwick	Southwick	GH1	Southwick
Southwick	West Ashton	IH1	West Ashton
The Lavingtons	Easterton	VA1	Easterton
The Lavingtons	Cheverell Magna	SN1	Cheverell Magna
The Lavingtons	Cheverell Parva	SO1	Cheverell Parva
The Lavingtons	Market Lavington	WL1	Market Lavington
The Lavingtons	West Lavington	ZC1	West Lavington
Tidworth East & Ludgershall South	Ludgershall (Ludgershall South Ward)	WI2	Ludgershall (Ludgershall South Ward)
Tidworth East & Ludgershall South	Tidworth (Tidworth East & South Ward)	XC1	Tidworth (Tidworth East & South Ward) Part 1
Tidworth East & Ludgershall South	Tidworth (Tidworth East & South Ward)	XC2	Tidworth (Tidworth East & South Ward) Part 2
Tidworth North & West	Tidworth (Tidworth North & West Ward)	XC3	Tidworth (Tidworth North & West Ward)
Till Valley	Berwick St James	AG	Berwick St James
Till Valley	Durnford	AU	Durnford
Till Valley	Great Wishford	BA	Great Wishford
Till Valley	Orcheston	BL	Orcheston
Till Valley	Shrewton	DA	Shrewton
Till Valley	South Newton	DB	South Newton
Till Valley	Stapleford	DC	Stapleford
Till Valley	Tilshead	DE	Tilshead
Till Valley	Wilsford Cum Lake	DH	Wilsford Cum Lake
Till Valley	Winterbourne Stoke	DL	Winterbourne Stoke
Till Valley	Woodford	DN	Woodford
Tisbury	Fonthill Gifford	EZ	Fonthill Gifford
Tisbury	Donhead St Andrew	ET	Donhead St Andrew
Tisbury	Donhead St Mary	EU	Donhead St Mary
Tisbury	Tisbury	GR	Tisbury
Tisbury	West Tisbury	IO	West Tisbury
Trowbridge Adcroft	Trowbridge (Trowbridge Adcroft Ward)	HA1	Trowbridge (Trowbridge Adcroft Ward) Part 1
Trowbridge Adcroft	Trowbridge (Trowbridge Adcroft Ward)	HA2	Trowbridge (Trowbridge Adcroft Ward) Part 2
Trowbridge Adcroft	Trowbridge (Trowbridge Adcroft Ward)	HA3	Trowbridge (Trowbridge Adcroft Ward) Part 3
Trowbridge Adcroft	Trowbridge (Trowbridge Adcroft Ward)	HA4	Trowbridge (Trowbridge Adcroft Ward) Part 4
Trowbridge Adcroft	Trowbridge (Trowbridge Adcroft Ward)	HA5	Trowbridge (Trowbridge Adcroft Ward) Part 5
Trowbridge Central	Trowbridge (Trowbridge Central Ward)	HC1	Trowbridge (Trowbridge Central Ward) Part 1
Trowbridge Central	Trowbridge (Trowbridge Central Ward)	HC2	Trowbridge (Trowbridge Central Ward) Part 2
Trowbridge Central	Trowbridge (Trowbridge Central Ward)	HC3	Trowbridge (Trowbridge Central Ward) Part 3
Trowbridge Central	Trowbridge (Trowbridge Central Ward)	HC4	Trowbridge (Trowbridge Central Ward) Part 4
Trowbridge Drynham	Trowbridge (Trowbridge Drynham Ward)	GC2	Trowbridge (Trowbridge Drynham Ward) Part 4
Trowbridge Drynham	Trowbridge (Trowbridge Drynham Ward)	HD1	Trowbridge (Trowbridge Drynham Ward) Part 1
Trowbridge Drynham	Trowbridge (Trowbridge Drynham Ward)	HD2	Trowbridge (Trowbridge Drynham Ward) Part 2
Trowbridge Drynham	Trowbridge (Trowbridge Drynham Ward)	HD3	Trowbridge (Trowbridge Drynham Ward) Part 3
Trowbridge Grove	Trowbridge (Trowbridge Grove Ward)	HG1	Trowbridge (Trowbridge Grove Ward) Part 1
Trowbridge Grove	Trowbridge (Trowbridge Grove Ward)	HG2	Trowbridge (Trowbridge Grove Ward) Part 2
Trowbridge Grove	Trowbridge (Trowbridge Grove Ward)	HG3	Trowbridge (Trowbridge Grove Ward) Part 3
Trowbridge Lambrok	Trowbridge (Trowbridge Lambrok Ward)	HL1	Trowbridge (Trowbridge Lambrok Ward) Part 1
Trowbridge Lambrok	Trowbridge (Trowbridge Lambrok Ward)	HL2	Trowbridge (Trowbridge Lambrok Ward) Part 2
Trowbridge Park	Trowbridge (Trowbridge Park Ward)	GC3	Trowbridge (Trowbridge Park Ward) Part 3
Trowbridge Park	Trowbridge (Trowbridge Park Ward)	HM1	Trowbridge (Trowbridge Park Ward) Part 1
Trowbridge Park	Trowbridge (Trowbridge Park Ward)	HM2	Trowbridge (Trowbridge Park Ward) Part 2
Trowbridge Paxcroft	Trowbridge (Trowbridge Paxcroft Ward)	HP1	Trowbridge (Trowbridge Paxcroft Ward) Part 1
Trowbridge Paxcroft	Trowbridge (Trowbridge Paxcroft Ward)	HP2	Trowbridge (Trowbridge Paxcroft Ward) Part 2

Electoral Division 2021	Parish/parish ward	Polling District	Polling District Register Name
Urchfont and Bishops Cannings	Bishops Cannings	SG1	Bishops Cannings Part 1
Urchfont and Bishops Cannings	Bishops Cannings	SG2	Bishops Cannings Part 2
Urchfont and Bishops Cannings	Bishops Cannings	SG3	Bishops Cannings Part 3
Urchfont and Bishops Cannings	Etchilhampton	VE1	Etchilhampton
Urchfont and Bishops Cannings	Stert	VE2	Stert
Urchfont and Bishops Cannings	Urchfont	YP1	Urchfont
Warminster Broadway	Warminster (Warminster Broadway Ward)	IB1	Warminster (Warminster Broadway Ward) Part 1
Warminster Broadway	Warminster (Warminster Broadway Ward)	IB2	Warminster (Warminster Broadway Ward) Part 2
Warminster East	Warminster (Warminster East Ward)	IE1	Warminster (Warminster East Ward) Part 1
Warminster East	Warminster (Warminster East Ward)	IE2	Warminster (Warminster East Ward) Part 2
Warminster East	Warminster (Warminster East Ward)	IE3	Warminster (Warminster East Ward) Part 3
Warminster North & Rural	Chapmanslade	EN1	Chapmanslade
Warminster North & Rural	Corsley	ER1	Corsley
Warminster North & Rural	Horningsham	FG1	Horningsham
Warminster North & Rural	Maiden Bradley with Yarnfield	FM	Maiden Bradley with Yarnfield
Warminster North & Rural	Warminster (Warminster North Ward)	IC1	Warminster (Warminster North Ward) Part 1
Warminster North & Rural	Warminster (Warminster North Ward)	IC2	Warminster (Warminster North Ward) Part 2
Warminster North & Rural	Upton Scudamore	IG1	Upton Scudamore
Warminster West	Warminster (Warminster West Ward)	ID1	Warminster (Warminster West Ward) Part 1
Warminster West	Warminster (Warminster West Ward)	ID2	Warminster (Warminster West Ward) Part 2
Westbury East	Westbury (Westbury East Ward)	IJ1	Westbury (Westbury East Ward) Part 1
Westbury East	Westbury (Westbury East Ward)	IJ2	Westbury (Westbury East Ward) Part 2
Westbury East	Westbury (Westbury East Ward)	IJ3	Westbury (Westbury East Ward) Part 3
Westbury North	Westbury (Westbury North Ward)	IK1	Westbury (Westbury North Ward) Part 1
Westbury North	Westbury (Westbury North Ward)	IK2	Westbury (Westbury North Ward) Part 2
Westbury North	Westbury (Westbury North Ward)	IK3	Westbury (Westbury North Ward) Part 3
Westbury West	Westbury (Westbury West Ward)	IL1	Westbury (Westbury West Ward) Part 1
Westbury West	Westbury (Westbury West Ward)	IL2	Westbury (Westbury West Ward) Part 2
Westbury West	Westbury (Westbury West Ward)	IL3	Westbury (Westbury West Ward) Part 3
Wilton	Netherhampton	BI	Netherhampton
Wilton	Quidhampton	BN	Quidhampton
Wilton	Wilton	DI	Wilton Part 1
Wilton	Wilton	DP	Wilton Part 2
Wilton	Wilton	DQ	Wilton Part 3
Winsley & Westwood	Monkton Farleigh	GB1	Monkton Farleigh
Winsley & Westwood	South Wraxall	GI1	South Wraxall
Winsley & Westwood	Limpley Stoke	FK1	Limpley Stoke
Winsley & Westwood	Westwood	IP1	Westwood
Winsley & Westwood	Wingfield	IQ1	Wingfield
Winsley & Westwood	Winsley	IR1	Winsley
Winterslow & Upper Bourne Valley	Allington	AC	Allington
Winterslow & Upper Bourne Valley	Cholderton	AO	Cholderton
Winterslow & Upper Bourne Valley	Idmiston (Idmiston & Porton Ward)	BD	Idmiston (Idmiston & Porton Ward) Part 1
Winterslow & Upper Bourne Valley	Idmiston (Idmiston & Porton Ward)	BE	Idmiston (Idmiston & Porton Ward) Part 2
Winterslow & Upper Bourne Valley	Newton Tony	BJ	Newton Tony
Winterslow & Upper Bourne Valley	Firsdow	DK	Firsdow
Winterslow & Upper Bourne Valley	Winterslow	DM1	Winterslow Part 1
Winterslow & Upper Bourne Valley	Winterslow	DM2	Winterslow Part 2

Electoral Division 2021	Parish/parish ward	Polling District	Polling District Register Name
Wylve Valley	Bishopstrow	EE6	Bishopstrow
Wylve Valley	Boyton	EF6	Boyton
Wylve Valley	Chitterne (Chitterne All Saints Ward)	EP1	Chitterne (Chitterne All Saints Ward)
Wylve Valley	Chitterne (Chitterne St Mary Ward)	EP7	Chitterne (Chitterne St Mary Ward)
Wylve Valley	Codford	EQ1	Codford
Wylve Valley	Sherrington	EQ7	Sherrington
Wylve Valley	Heytesbury	FA1	Heytesbury
Wylve Valley	Knook	FA7	Knook
Wylve Valley	Kingston Deverill	FJ6	Kingston Deverill
Wylve Valley	Brixton Deverill	FJ7	Brixton Deverill
Wylve Valley	Longbridge Deverill	FL1	Longbridge Deverill
Wylve Valley	Norton Bavant	GD6	Norton Bavant
Wylve Valley	Stockton	GL6	Stockton
Wylve Valley	Sutton Veny	GO1	Sutton Veny
Wylve Valley	Upton Lovell	IA6	Upton Lovell

APPENDIX B

Parish/parish ward	Electoral Division 2021	Polling District	Polling District Register Name
Aldbourne	Aldbourne & Ramsbury	SA1	Aldbourne
Alderbury	Alderbury & Whiteparish	AA	Alderbury Part 1
Alderbury	Alderbury & Whiteparish	AB	Alderbury Part 2
All Cannings	Pewsey Vale West	SB1	All Cannings
Allington	Winterslow & Upper Bourne Valley	AC	Allington
Alton	Pewsey Vale West	SC1	Alton
Alvediston	Fovant & Chalke Valley	EA	Alvediston
Amesbury (Amesbury East Ward)	Amesbury East & Bulford	AE1	Amesbury (Amesbury East Ward) Part 1
Amesbury (Amesbury South Ward)	Amesbury South	AE2	Amesbury (Amesbury South Ward) Part 1
Amesbury (Amesbury South Ward)	Amesbury South	AE3	Amesbury (Amesbury South Ward) Part 2
Amesbury (Amesbury West Ward)	Amesbury West	AD1	Amesbury (Amesbury West Ward) Part 1
Amesbury (Amesbury West Ward)	Amesbury West	AD2	Amesbury (Amesbury West Ward) Part 2
Amesbury (Amesbury West Ward)	Amesbury West	AD3	Amesbury (Amesbury West Ward) Part 3
Ansty	Fovant & Chalke Valley	EB	Ansty
Ashton Keynes	Minety	MA1	Ashton Keynes
Atworth	Holt	EC1	Atworth
Avebury	Marlborough West	SD1	Avebury
Barford St Martin	Fovant & Chalke Valley	AF	Barford St Martin
Baydon	Aldbourne & Ramsbury	SE1	Baydon
Beechingstoke	Pewsey Vale West	SF1	Beechingstoke
Berwick Bassett	Marlborough West	ZI2	Berwick Bassett
Berwick St James	Till Valley	AG	Berwick St James
Berwick St John	Fovant & Chalke Valley	ED	Berwick St John
Berwick St Leonard	Nadder Valley	IV	Berwick St Leonard
Biddestone	By Brook	MB1	Biddestone
Bishops Cannings	Urchfont and Bishops Cannings	SG1	Bishops Cannings Part 1
Bishops Cannings	Urchfont and Bishops Cannings	SG2	Bishops Cannings Part 2
Bishops Cannings	Urchfont and Bishops Cannings	SG3	Bishops Cannings Part 3
Bishopstone	Fovant & Chalke Valley	AH	Bishopstone
Bishopstrow	Wylve Valley	EE6	Bishopstrow
Bowerchalke	Fovant & Chalke Valley	AI	Bowerchalke
Box (Box Ward)	Box & Colerne	MC1	Box (Box Ward) Part 1
Box (Box Ward)	Box & Colerne	MC2	Box (Box Ward) Part 2
Box (Rudloe Ward)	Corsham Without	MD1	Box (Rudloe Ward)
Boyton	Wylve Valley	EF6	Boyton
Bradford on Avon (North Ward)	Bradford-on-Avon North	EH1	Bradford on Avon (North Ward) Part 1
Bradford on Avon (North Ward)	Bradford-on-Avon North	EH2	Bradford on Avon (North Ward) Part 2
Bradford on Avon (North Ward)	Bradford-on-Avon North	EH3	Bradford on Avon (North Ward) Part 3
Bradford on Avon (North Ward)	Bradford-on-Avon North	EH4	Bradford on Avon (North Ward) Part 4
Bradford on Avon (North Ward)	Bradford-on-Avon North	EH5	Bradford on Avon (North Ward) Part 5
Bradford on Avon (South Ward)	Bradford-on-Avon South	EJ1	Bradford on Avon (South Ward) Part 1
Bradford on Avon (South Ward)	Bradford-on-Avon South	EJ2	Bradford on Avon (South Ward) Part 2
Bradford on Avon (South Ward)	Bradford-on-Avon South	EJ3	Bradford on Avon (South Ward) Part 3
Bradford on Avon (South Ward)	Bradford-on-Avon South	EJ4	Bradford on Avon (South Ward) Part 4
Bratton	Ethandune	EK1	Bratton
Braydon	Purton	PB1	Braydon

Parish/parish ward	Electoral Division 2021	Polling District	Polling District Register Name
Bremhill (Bremhill Ward)	Calne Rural	MF1	Bremhill (Bremhill Ward)
Bremhill (East Tytherton Ward)	Calne Rural	MG1	Bremhill (East Tytherton Ward)
Bremhill (Foxham Ward)	Calne Rural	MH1	Bremhill (Foxham Ward)
Bremhill (Tytherton Lucas Ward)	Calne Rural	NA1	Bremhill (Tytherton Lucas Ward)
Brinkworth	Brinkworth	MI1	Brinkworth
Britford	Downton & Ebble Valley	AJ	Britford
Brixton Deverill	Wylve Valley	FJ7	Brixton Deverill
Broad Chalke	Fovant & Chalke Valley	AK	Broad Chalke
Broad Hinton	Lyneham	SJ1	Broad Hinton
Broad Town	Royal Wootton Bassett South & West	MJ1	Broad Town
Brokenborough	Sherston	MK1	Brokenborough
Bromham	Bromham, Rowde & Roundway	SK1	Bromham
Broughton Gifford	Melksham Without West & Rural	EL1	Broughton Gifford
Bulford	Amesbury East & Bulford	AL	Bulford Part 1
Bulford	Amesbury East & Bulford	AM	Bulford Part 2
Bulkington	Devizes Rural West	EM6	Bulkington
Burbage	Pewsey Vale East	SL1	Burbage
Burcombe	Fovant & Chalke Valley	AN	Burcombe
Buttermere	Pewsey Vale East	WA2	Buttermere
Calne (Calne Central Ward)	Calne Central	MO1	Calne (Calne Central Ward) Part 1
Calne (Calne Central Ward)	Calne Central	MO2	Calne (Calne Central Ward) Part 2
Calne (Calne Chilvester and Abberd Ward)	Calne Chilvester & Abberd	ML1	Calne (Calne Chilvester and Abberd Ward) Part 1
Calne (Calne Chilvester and Abberd Ward)	Calne Chilvester & Abberd	ML2	Calne (Calne Chilvester and Abberd Ward) Part 2
Calne (Calne North Ward)	Calne North	MN1	Calne (Calne North Ward) Part 1
Calne (Calne North Ward)	Calne North	MN2	Calne (Calne North Ward) Part 2
Calne (Calne South Ward)	Calne South	MP1	Calne (Calne South Ward) Part 1
Calne (Calne South Ward)	Calne South	MP2	Calne (Calne South Ward) Part 2
Calne Without (East Ward)	Calne Rural	MQ1	Calne Without (East Ward)
Calne Without (Middle Ward)	Calne South	MT1	Calne Without (Middle Ward) Part 1
Calne Without (Middle Ward)	Calne South	MT2	Calne Without (Middle Ward) Part 2
Calne Without (Pewsham Ward)	Calne Rural	NB1	Calne Without (Pewsham Ward)
Calne Without (Sandy Lane Ward)	Calne South	MV1	Calne Without (Sandy Lane Ward)
Calne Without (West Ward)	Calne Rural	MU1	Calne Without (West Ward)
Castle Combe	By Brook	MW1	Castle Combe
Chapmanslade	Warminster North & Rural	EN1	Chapmanslade
Charlton	Brinkworth	MX1	Charlton
Charlton	Pewsey Vale West	XN2	Charlton
Cherhill (Cherhill Ward)	Calne Rural	MY1	Cherhill (Cherhill Ward)
Cherhill (Yatesbury Ward)	Calne Rural	MZ1	Cherhill (Yatesbury Ward)
Cheverell Magna	The Lavingtons	SN1	Cheverell Magna
Cheverell Parva	The Lavingtons	SO1	Cheverell Parva
Chicklade	Nadder Valley	IU	Chicklade
Chilmark	Nadder Valley	EO	Chilmark
Chilton Foliat	Aldbourn & Ramsbury	TA1	Chilton Foliat

Parish/parish ward	Electoral Division 2021	Polling District	Polling District Register Name
Chippenham (Cepen Park and Derriads)	Chippenham Cepen Park & Derriads	QF1	Chippenham (Cepen Park and Derriads) Part 1
Chippenham (Cepen Park and Derriads)	Chippenham Cepen Park & Derriads	QF2	Chippenham (Cepen Park and Derriads) Part 2
Chippenham (Cepen Park and Derriads)	Chippenham Cepen Park & Derriads	QF3	Chippenham (Cepen Park and Derriads) Part 3
Chippenham (Cepen Park and Derriads)	Chippenham Cepen Park & Derriads	QF4	Chippenham (Cepen Park and Derriads) Part 4
Chippenham (Cepen Park and Derriads)	Chippenham Cepen Park & Derriads	QF5	Chippenham (Cepen Park and Derriads) Part 5
Chippenham (Cepen Park and Hunters Moons)	Chippenham Cepen Park & Hunters Moon	QD1	Chippenham (Cepen Park and Hunters Moons) Part 1
Chippenham (Cepen Park and Hunters Moons)	Chippenham Cepen Park & Hunters Moon	QD2	Chippenham (Cepen Park and Hunters Moons) Part 2
Chippenham (Cepen Park and Hunters Moons)	Chippenham Cepen Park & Hunters Moon	QD3	Chippenham (Cepen Park and Hunters Moons) Part 3
Chippenham (Cepen Park and Hunters Moons)	Chippenham Cepen Park & Hunters Moon	QD4	Chippenham (Cepen Park and Hunters Moons) Part 4
Chippenham (Hardenhuish)	Chippenham Hardenhuish	QC1	Chippenham (Hardenhuish) Part 1
Chippenham (Hardenhuish)	Chippenham Hardenhuish	QC2	Chippenham (Hardenhuish) Part 2
Chippenham (Hardenhuish)	Chippenham Hardenhuish	QC3	Chippenham (Hardenhuish) Part 3
Chippenham (Hardens & Central)	Chippenham Hardens & Central	QJ1	Chippenham (Hardens & Central) Part 1
Chippenham (Hardens & Central)	Chippenham Hardens & Central	QJ2	Chippenham (Hardens & Central) Part 2
Chippenham (Hardens & Central)	Chippenham Hardens & Central	QJ3	Chippenham (Hardens & Central) Part 3
Chippenham (Hardens & Central)	Chippenham Hardens & Central	QJ4	Chippenham (Hardens & Central) Part 4
Chippenham (Lowden and Rowden)	Chippenham Lowden and Rowden	QA1	Chippenham (Lowden and Rowden) Part 1
Chippenham (Lowden and Rowden)	Chippenham Lowden and Rowden	QA2	Chippenham (Lowden and Rowden) Part 2
Chippenham (Monkton)	Chippenham Monkton	QH1	Chippenham (Monkton) Part 1
Chippenham (Monkton)	Chippenham Monkton	QH2	Chippenham (Monkton) Part 2
Chippenham (Monkton)	Chippenham Monkton	QH3	Chippenham (Monkton) Part 3
Chippenham (Pewsham)	Chippenham Pewsham	QB1	Chippenham (Pewsham) Part 1
Chippenham (Pewsham)	Chippenham Pewsham	QB2	Chippenham (Pewsham) Part 2
Chippenham (Pewsham)	Chippenham Pewsham	QB3	Chippenham (Pewsham) Part 3
Chippenham (Pewsham)	Chippenham Pewsham	QB4	Chippenham (Pewsham) Part 4
Chippenham (Sheldon)	Chippenham Sheldon	QE1	Chippenham (Sheldon) Part 1
Chippenham (Sheldon)	Chippenham Sheldon	QE2	Chippenham (Sheldon) Part 2
Chippenham (Sheldon)	Chippenham Sheldon	QE3	Chippenham (Sheldon) Part 3
Chippenham (Sheldon)	Chippenham Sheldon	QE4	Chippenham (Sheldon) Part 4
Chippenham Without	Kington	NI3	Chippenham Without
Chirton	Pewsey Vale West	TB1	Chirton
Chitterne (Chitterne All Saints Ward)	Wylve Valley	EP1	Chitterne (Chitterne All Saints Ward)
Chitterne (Chitterne St Mary Ward)	Wylve Valley	EP7	Chitterne (Chitterne St Mary Ward)
Cholderton	Winterslow & Upper Bourne Valley	AO	Cholderton
Christian Malford	Kington	NJ1	Christian Malford
Chute	Ludgershall North & Rural	TD1	Chute
Chute Forest	Ludgershall North & Rural	TD2	Chute Forest
Clarendon Park	Alderbury & Whiteparish	DT	Clarendon Park
Clyffe Pypard	Lyneham	NK1	Clyffe Pypard
Codford	Wylve Valley	EQ1	Codford
Colerne	Box & Colerne	NL1	Colerne
Collingbourne Ducis	Ludgershall North & Rural	TE1	Collingbourne Ducis
Collingbourne Kingston	Ludgershall North & Rural	TF1	Collingbourne Kingston
Compton Bassett	Calne Rural	NM1	Compton Bassett
Compton Chamberlayne	Fovant & Chalke Valley	AP	Compton Chamberlayne
Coombe Bissett	Downton & Ebbles Valley	AQ	Coombe Bissett

Parish/parish ward	Electoral Division 2021	Polling District	Polling District Register Name
Corsham (Corsham Gastard Ward)	Corsham Without	NN1	Corsham (Corsham Gastard Ward) Part 1
Corsham (Corsham Gastard Ward)	Corsham Without	NR1	Corsham (Corsham Gastard Ward) Part 2
Corsham (Corsham Ladbrook Ward)	Corsham Ladbrook	NO1	Corsham (Corsham Ladbrook Ward) Part 1
Corsham (Corsham Ladbrook Ward)	Corsham Ladbrook	NO2	Corsham (Corsham Ladbrook Ward) Part 2
Corsham (Corsham Ladbrook Ward)	Corsham Ladbrook	NO3	Corsham (Corsham Ladbrook Ward) Part 3
Corsham (Corsham Neston Ward)	Corsham Without	NS1	Corsham (Corsham Neston Ward) Part 1
Corsham (Corsham Neston Ward)	Corsham Without	NS2	Corsham (Corsham Neston Ward) Part 2
Corsham (Corsham Neston Ward)	Corsham Without	NS3	Corsham (Corsham Neston Ward) Part 3
Corsham (Corsham Pickwick Ward)	Corsham Pickwick	NP1	Corsham (Corsham Pickwick Ward) Part 1
Corsham (Corsham Pickwick Ward)	Corsham Pickwick	NP2	Corsham (Corsham Pickwick Ward) Part 2
Corsham (Corsham Pickwick Ward)	Corsham Pickwick	NP3	Corsham (Corsham Pickwick Ward) Part 3
Corsham (Corsham Pickwick Ward)	Corsham Pickwick	NP4	Corsham (Corsham Pickwick Ward) Part 4
Corsham (Corsham Pickwick Ward)	Corsham Pickwick	NP5	Corsham (Corsham Pickwick Ward) Part 5
Corsham (Corsham Pickwick Ward)	Corsham Pickwick	NP6	Corsham (Corsham Pickwick Ward) Part 6
Corsley	Warminster North & Rural	ER1	Corsley
Coulston	Devizes Rural West	EV6	Coulston
Cricklade	Cricklade & Latton	NT1	Cricklade Part 1
Cricklade	Cricklade & Latton	NT2	Cricklade Part 2
Crudwell	Minety	NU1	Crudwell
Dauntsey	Brinkworth	NV1	Dauntsey
Devizes (Devizes East Ward)	Devizes East	UA1	Devizes (Devizes East Ward) Part 1
Devizes (Devizes East Ward)	Devizes East	UA2	Devizes (Devizes East Ward) Part 2
Devizes (Devizes East Ward)	Devizes East	UA3	Devizes (Devizes East Ward) Part 3
Devizes (Devizes North Ward)	Devizes North	UB1	Devizes (Devizes North Ward) Part 1
Devizes (Devizes North Ward)	Devizes North	UB2	Devizes (Devizes North Ward) Part 2
Devizes (Devizes North Ward)	Devizes North	UB3	Devizes (Devizes North Ward) Part 3
Devizes (Devizes Roundway Ward)	Bromham, Rowde & Roundway	XL1	Devizes (Devizes Roundway Ward) Part 1
Devizes (Devizes Roundway Ward)	Bromham, Rowde & Roundway	XL2	Devizes (Devizes Roundway Ward) Part 2
Devizes (Devizes South Ward)	Devizes South	UC1	Devizes (Devizes South Ward) Part 1
Devizes (Devizes South Ward)	Devizes South	UC2	Devizes (Devizes South Ward) Part 2
Devizes (Devizes South Ward)	Devizes South	UC3	Devizes (Devizes South Ward) Part 3
Devizes (Devizes South Ward)	Devizes South	UC4	Devizes (Devizes South Ward) Part 4
Dilton Marsh	Ethandune	ES1	Dilton Marsh
Dinton	Nadder Valley	AR	Dinton
Donhead St Andrew	Tisbury	ET	Donhead St Andrew
Donhead St Mary	Tisbury	EU	Donhead St Mary
Downton (Charlton Ward)	Downton & Ebbles Valley	AT	Downton (Charlton Ward)
Downton (Downton Ward)	Downton & Ebbles Valley	AS	Downton (Downton Ward)
Durnford	Till Valley	AU	Durnford
Durrington (Larkhill Ward)	Avon Valley	AV	Durrington Part 1
Durrington (Larkhill Ward)	Avon Valley	AW	Durrington Part 2
Durrington (Durrington Ward)	Durrington	AV1	Durrington Part 3
Durrington (Durrington Ward)	Durrington	AV2	Durrington Part 4
East Kennett	Marlborough West	ZD2	East Kennett
East Knoyle	Nadder Valley	EW	East Knoyle
Easterton	The Lavingtons	VA1	Easterton
Easton	Pewsey	VB1	Easton
Easton Grey	Sherston	NW1	Easton Grey
Ebbesbourne Wake	Fovant & Chalke Valley	AX	Ebbesbourne Wake

Parish/parish ward	Electoral Division 2021	Polling District	Polling District Register Name
Edington	Ethandune	EX1	Edington
Enford (Enford North Ward)	Avon Valley	VC2	Enford (Enford North Ward)
Enford (Enford South Ward)	Avon Valley	VC1	Enford (Enford South Ward)
Erlestoke	Devizes Rural West	VD1	Erlestoke
Etchilhampton	Urchfont and Bishops Cannings	VE1	Etchilhampton
Everleigh	Ludgershall North & Rural	VF1	Everleigh
Figheldean	Avon Valley	AY	Figheldean
Firsdow	Winterslow & Upper Bourne Valley	DK	Firsdow
Fittleton	Avon Valley	VG1	Fittleton
Fonthill Bishop	Nadder Valley	EY	Fonthill Bishop
Fonthill Gifford	Tisbury	EZ	Fonthill Gifford
Fovant	Fovant & Chalke Valley	AZ	Fovant
Froxfield	Pewsey Vale East	VH1	Froxfield
Fyfield	Marlborough West	ZD3	Fyfield
Grafton	Pewsey Vale East	VI1	Grafton
Great Bedwyn	Pewsey Vale East	VJ1	Great Bedwyn
Great Hinton	Melksham Without West & Rural	FE6	Great Hinton
Great Somerford	Brinkworth	NX1	Great Somerford
Great Wishford	Till Valley	BA	Great Wishford
Grimstead (East Grimstead Ward)	Alderbury & Whiteparish	BB1	Grimstead (East Grimstead Ward)
Grimstead (West Grimstead Ward)	Alderbury & Whiteparish	BB2	Grimstead (West Grimstead Ward)
Grittleton	By Brook	NY1	Grittleton
Ham	Pewsey Vale East	WA1	Ham
Hankerton	Brinkworth	OA1	Hankerton
Heddington	Calne South	OB1	Heddington
Heytesbury	Wylve Valley	FA1	Heytesbury
Heywood (Heywood Storridge Ward)	Ethandune	FB1	Heywood (Heywood Storridge Ward)
Heywood (Heywood Village Ward)	Ethandune	FB2	Heywood (Heywood Village Ward)
Hilmarton	Calne Rural	OC1	Hilmarton
Hilperton Part 1	Hilperton	FC1	Hilperton Part 1
Hilperton Part 2	Hilperton	FC2	Hilperton Part 2
Hilperton Part 3	Hilperton	FC3	Hilperton Part 3
Hindon	Nadder Valley	FD	Hindon
Holt	Holt	FF1	Holt
Horningsham	Warminster North & Rural	FG1	Horningsham
Hullavington	By Brook	OD1	Hullavington
Idmiston (Gomeldon Ward)	Old Sarum & Lower Bourne Valley	BC1	Idmiston (Gomeldon Ward)
Idmiston (Idmiston & Porton Ward)	Winterslow & Upper Bourne Valley	BD	Idmiston (Idmiston & Porton Ward) Part 1
Idmiston (Idmiston & Porton Ward)	Winterslow & Upper Bourne Valley	BE	Idmiston (Idmiston & Porton Ward) Part 2
Keevil	Melksham Without West & Rural	FH1	Keevil
Kilminster	Mere	FI	Kilminster
Kingston Deverill	Wylve Valley	FJ6	Kingston Deverill
Kington Langley	Kington	OE1	Kington Langley
Kington St Michael	Kington	OF1	Kington St Michael
Knook	Wylve Valley	FA7	Knook
Lacock	Corsham Without	OH1	Lacock

Parish/parish ward	Electoral Division 2021	Polling District	Polling District Register Name
Landford	Redlynch & Landford	BF	Landford Part 1
Landford	Redlynch & Landford	BF1	Landford Part 2
Landford	Redlynch & Landford	BF2	Landford Part 3
Landford	Redlynch & Landford	BF3	Landford Part 4
Langley Burrell Without	Kington	OJ1	Langley Burrell Without
Latton	Cricklade & Latton	OK1	Latton
Laverstock & Ford (Bishopdown Farm Ward)	Laverstock	BS1	Laverstock & Ford (Bishopdown Farm Ward) Part 1
Laverstock & Ford (Bishopdown Farm Ward)	Laverstock	BS2	Laverstock & Ford (Bishopdown Farm Ward) Part 2
Laverstock & Ford (Ford, Old Sarum and Longhedge Ward)	Old Sarum & Lower Bourne Valley	BG2	Laverstock & Ford (Ford, Old Sarum and Longhedge Ward)
Laverstock & Ford (Laverstock & Milford Ward)	Laverstock	BG1	Laverstock & Ford (Laverstock & Milford Ward)
Lea & Cleverton (Garsdon and Cleverton Ward)	Brinkworth	OL2	Lea & Cleverton (Garsdon and Cleverton Ward)
Lea & Cleverton (Lea Ward)	Brinkworth	OL1	Lea & Cleverton (Lea Ward)
Leigh	Minety	OM1	Leigh
Limpley Stoke	Winsley and Westwood	FK1	Limpley Stoke
Little Bedwyn	Pewsey Vale East	WH1	Little Bedwyn
Little Somerford	Brinkworth	ON1	Little Somerford
Longbridge Deverill	Wylve Valley	FL1	Longbridge Deverill
Luckington	Sherston	OO1	Luckington Part 1
Luckington	Sherston	OP1	Luckington Part 2
Ludgershall (Ludgershall North Ward)	Ludgershall North & Rural	WI1	Ludgershall (Ludgershall North Ward)
Ludgershall (Ludgershall South Ward)	Tidworth East & Ludgershall South	WI2	Ludgershall (Ludgershall South Ward)
Lydiard Millicent	Royal Wootton Bassett East	OQ1	Lydiard Millicent
Lydiard Tregoz	Royal Wootton Bassett East	OR1	Lydiard Tregoz
Lyneham and Bradenstoke	Lyneham	OS1	Lyneham and Bradenstoke Part 1
Lyneham and Bradenstoke	Lyneham	OT1	Lyneham and Bradenstoke Part 2
Maiden Bradley with Yarnfield	Warminster North & Rural	FM	Maiden Bradley with Yarnfield
Malmesbury (Backbridge Ward)	Sherston	OV4	Malmesbury (Backbridge Ward)
Malmesbury (Malmesbury Ward)	Malmesbury	OV1	Malmesbury (Malmesbury Ward) Part 1
Malmesbury (Malmesbury Ward)	Malmesbury	OV2	Malmesbury (Malmesbury Ward) Part 2
Malmesbury (Malmesbury Ward)	Malmesbury	OV3	Malmesbury (Malmesbury Ward) Part 3
Manningford	Pewsey Vale West	WJ1	Manningford
Marden	Pewsey Vale West	WK1	Marden
Market Lavington	The Lavingtons	WL1	Market Lavington
Marlborough (Marlborough East Ward)	Marlborough East	WN1	Marlborough (Marlborough East Ward) Part 1
Marlborough (Marlborough East Ward)	Marlborough East	WN2	Marlborough (Marlborough East Ward) Part 2
Marlborough (Marlborough West Ward)	Marlborough West	WM1	Marlborough (Marlborough West Ward) Part 1
Marlborough (Marlborough West Ward)	Marlborough West	WM2	Marlborough (Marlborough West Ward) Part 2
Marston	Devizes Rural West	WO1	Marston
Marston Meysey	Cricklade & Latton	OW1	Marston Meysey

Parish/parish ward	Electoral Division 2021	Polling District	Polling District Register Name
Melk W'out (Beanacre Shaw Whitley and Blackmore Ward)	Melksham Without North & Shurnhold	FX1	Melk W'out (Beanacre Shaw Whitley and Blackmore Ward) Part 1
Melk W'out (Beanacre Shaw Whitley and Blackmore Ward)	Melksham Without North & Shurnhold	FX2	Melk W'out (Beanacre Shaw Whitley and Blackmore Ward) Part 2
Melk W'out (Beanacre Shaw Whitley and Blackmore Ward)	Melksham Without North & Shurnhold	FX3	Melk W'out (Beanacre Shaw Whitley and Blackmore Ward) Part 3
Melksham (Melksham East Ward)	Melksham East	FR1	Melksham (Melksham East Ward) Part 1
Melksham (Melksham East Ward)	Melksham East	FR2	Melksham (Melksham East Ward) Part 2
Melksham (Melksham East Ward)	Melksham East	FR3	Melksham (Melksham East Ward) Part 3
Melksham (Melksham East Ward)	Melksham East	FR4	Melksham (Melksham East Ward) Part 4
Melksham (Melksham East Ward)	Melksham East	FR5	Melksham (Melksham East Ward) Part 5
Melksham (Melksham Forest Ward)	Melksham Forest	FN1	Melksham (Melksham Forest Ward) Part 1
Melksham (Melksham Forest Ward)	Melksham Forest	FN2	Melksham (Melksham Forest Ward) Part 2
Melksham (Melksham Forest Ward)	Melksham Forest	FN3	Melksham (Melksham Forest Ward) Part 3
Melksham (Melksham Forest Ward)	Melksham Forest	FN4	Melksham (Melksham Forest Ward) Part 4
Melksham (Melksham North Ward)	Melksham Without North & Shurnhold	FY1	Melksham (Melksham North Ward) Part 1
Melksham (Melksham North Ward)	Melksham Without North & Shurnhold	FY2	Melksham (Melksham North Ward) Part 2
Melksham (Melksham South Ward)	Melksham South	FM1	Melksham (Melksham South Ward) Part 1
Melksham (Melksham South Ward)	Melksham South	FM2	Melksham (Melksham South Ward) Part 2
Melksham (Melksham South Ward)	Melksham South	FM3	Melksham (Melksham South Ward) Part 3
Melksham (Melksham South Ward)	Melksham South	FM4	Melksham (Melksham South Ward) Part 4
Melksham Without (Berryfield Ward)	Melksham Without West & Rural	FZ1	Melksham Without (Berryfield Ward)
Melksham Without (Bowerhill Ward)	Bowerhill	FW1	Melksham Without (Bowerhill Ward) Part 1
Melksham Without (Bowerhill Ward)	Bowerhill	FW2	Melksham Without (Bowerhill Ward) Part 2
Melksham Without (Bowerhill Ward)	Bowerhill	FW3	Melksham Without (Bowerhill Ward) Part 3
Melksham Without (Bowerhill Ward)	Bowerhill	FW4	Melksham Without (Bowerhill Ward) Part 4
Mere	Mere	GA	Mere
Mildenhall	Marlborough East	WP1	Mildenhall
Milston	Avon Valley	BH	Milston
Milton Lilbourne	Pewsey	WQ1	Milton Lilbourne
Minety	Minety	OX1	Minety
Monkton Farleigh	Winsley & Westwood	GB1	Monkton Farleigh
Netheravon	Avon Valley	XA1	Netheravon
Netherhampton	Wilton	BI	Netherhampton
Nettleton	By Brook	OY1	Nettleton
Newton Tony	Winterslow & Upper Bourne Valley	BJ	Newton Tony
North Bradley	Southwick	GC1	North Bradley
North Newnton	Pewsey Vale West	XB1	North Newnton
North Wraxall	By Brook	PA1	North Wraxall
Norton & Foxley	Sherston	PC1	Norton & Foxley
Norton Bavant	Wylve Valley	GD6	Norton Bavant
Oaksey	Minety	PD1	Oaksey
Odstock	Downton & Ebble Valley	BK	Odstock
Ogbourne St Andrew	Aldbourn & Ramsbury	XD1	Ogbourne St Andrew
Ogbourne St George	Aldbourn & Ramsbury	XE1	Ogbourne St George
Orcheston	Till Valley	BL	Orcheston
Patney	Pewsey Vale West	TB2	Patney
Pewsey	Pewsey	XF1	Pewsey Part 1
Pewsey	Pewsey	XF2	Pewsey Part 2
Pitton and Farley (Farley Ward)	Alderbury & Whiteparish	BM1	Pitton and Farley (Farley Ward)
Pitton and Farley (Pitton Ward)	Alderbury & Whiteparish	BM2	Pitton and Farley (Pitton Ward)
Potterne	Devizes Rural West	XG1	Potterne

Parish/parish ward	Electoral Division 2021	Polling District	Polling District Register Name
Poulshot	Devizes Rural West	XH1	Poulshot
Preshute	Marlborough West	XI1	Preshute
Purton	Purton	PJ1	Purton Part 1
Purton	Purton	PJ2	Purton Part 2
Purton	Purton	PJ3	Purton Part 3
Quidhampton	Wilton	BN	Quidhampton
Ramsbury (Axford Ward)	Aldbourne & Ramsbury	XK1	Ramsbury (Axford Ward)
Ramsbury (Ramsbury Ward)	Aldbourne & Ramsbury	XJ1	Ramsbury (Ramsbury Ward)
Redlynch	Redlynch & Landford	BP1	Redlynch Part 1
Redlynch	Redlynch & Landford	BP2	Redlynch Part 2
Rowde	Bromham, Rowde & Roundway	XM1	Rowde
Royal Wootton Bassett (East Ward)	Royal Wootton Bassett East	PX1	Royal Wootton Bassett (East Ward)
Royal Wootton Bassett (North Ward)	Royal Wootton Bassett North	PV1	Royal Wootton Bassett (North Ward) Part 1
Royal Wootton Bassett (North Ward)	Royal Wootton Bassett North	PV2	Royal Wootton Bassett (North Ward) Part 2
Royal Wootton Bassett (North Ward)	Royal Wootton Bassett North	PV3	Royal Wootton Bassett (North Ward) Part 3
Royal Wootton Bassett (South & West Ward)	Royal Wootton Bassett South & West	PU1	Royal Wootton Bassett (South & West Ward) Part 1
Royal Wootton Bassett (South & West Ward)	Royal Wootton Bassett South & West	PU2	Royal Wootton Bassett (South & West Ward) Part 2
Rushall	Pewsey Vale West	XN1	Rushall

Parish/parish ward	Electoral Division 2021	Polling District	Polling District Register Name
Salisbury Bemerton Heath	Salisbury Bemerton Heath	CA1	Salisbury Bemerton Heath (Part 1)
Salisbury Bemerton Heath	Salisbury Bemerton Heath	CA2	Salisbury Bemerton Heath (Part 2)
Salisbury Bemerton Heath	Salisbury Bemerton Heath	CA3	Salisbury Bemerton Heath (Part 3)
Salisbury Fisherton and Bemerton Village	Salisbury Fisherton & Bemerton Village	CD1	Salisbury Fisherton and Bemerton Village (Part 1)
Salisbury Fisherton and Bemerton Village	Salisbury Fisherton & Bemerton Village	CD2	Salisbury Fisherton and Bemerton Village (Part 2)
Salisbury Fisherton and Bemerton Village	Salisbury Fisherton & Bemerton Village	CD3	Salisbury Fisherton and Bemerton Village (Part 3)
Salisbury Harnham East	Salisbury Harnham East	CH1	Salisbury Harnham East (Part 1)
Salisbury Harnham East	Salisbury Harnham East	CH2	Salisbury Harnham East (Part 2)
Salisbury Harnham West	Salisbury Harnham West	CG1	Salisbury Harnham West (Part 1)
Salisbury Harnham West	Salisbury Harnham West	CG2	Salisbury Harnham West (Part 2)
Salisbury Harnham West	Salisbury Harnham West	CG3	Salisbury Harnham West (Part 3)
Salisbury Milford	Salisbury Milford	CC1	Salisbury Milford (Part 1)
Salisbury Milford	Salisbury Milford	CC2	Salisbury Milford (Part 2)
Salisbury Milford	Salisbury Milford	CC3	Salisbury Milford (Part 3)
Salisbury Milford	Salisbury Milford	CC4	Salisbury Milford (Part 4)
Salisbury St Edmund's	Salisbury St. Edmund's	CF1	Salisbury St Edmund's (Part 1)
Salisbury St Edmund's	Salisbury St. Edmund's	CF2	Salisbury St Edmund's (Part 2)
Salisbury St Francis and Stratford	Salisbury St. Francis & Stratford	CB1	Salisbury St Francis and Stratford (Part 1)
Salisbury St Francis and Stratford	Salisbury St. Francis & Stratford	CB2	Salisbury St Francis and Stratford (Part 2)
Salisbury St Pauls	Salisbury St Paul's	CE1	Salisbury St Pauls (Part 1)
Salisbury St Pauls	Salisbury St Paul's	CE2	Salisbury St Pauls (Part 2)
Salisbury St Pauls	Salisbury St Paul's	CE3	Salisbury St Pauls (Part 3)
Savernake	Marlborough East	YA1	Savernake
Seagry	Kington	PR1	Seagry
Sedgehill	Nadder Valley	GE1	Sedgehill
Seend	Devizes Rural West	YB1	Seend
Semington	Melksham Without West & Rural	GF1	Semington
Semley	Nadder Valley	GE2	Semley
Shalbourne (Oxenwood)	Pewsey Vale East	YC1	Shalbourne (Oxenwood)
Shalbourne (Shalbourne)	Pewsey Vale East	YD1	Shalbourne (Shalbourne)
Sherrington	Wylve Valley	EQ7	Sherrington
Sherston	Sherston	PO1	Sherston
Shrewton	Till Valley	DA	Shrewton
Sopworth	Sherston	PP1	Sopworth
South Newton	Till Valley	DB	South Newton
South Wraxall	Winsley & Westwood	GI1	South Wraxall
Southwick	Southwick	GH1	Southwick
St Paul Malmesbury Without (St Paul Ward)	Sherston	PK1	St Paul Malmesbury Without (St Paul Ward) Part 1
St Paul Malmesbury Without (St Paul Ward)	Sherston	PK2	St Paul Malmesbury Without (St Paul Ward) Part 2
St Paul Malmesbury Without (Westport Ward)	Sherston	PN1	St Paul Malmesbury Without (Westport Ward)
Stanton St Bernard	Pewsey Vale West	YG1	Stanton St Bernard
Stanton St Quintin	Kington	PQ1	Stanton St Quintin
Stapleford	Till Valley	DC	Stapleford
Staverton	Holt	GJ1	Staverton
Steeple Ashton	Melksham Without West & Rural	GK1	Steeple Ashton

Parish/parish ward	Electoral Division 2021	Polling District	Polling District Register Name
Steeple Langford	Nadder Valley	DD	Steeple Langford
Stert	Urchfont and Bishops Cannings	VE2	Stert
Stockton	Wylve Valley	GL6	Stockton
Stourton	Mere	GM	Stourton
Stratford Tony	Fovant & Chalke Valley	DS	Stratford Tony
Sutton Benger	Kington	PS1	Sutton Benger
Sutton Mandeville	Fovant & Chalke Valley	GN	Sutton Mandeville
Sutton Veny	Wylve Valley	GO1	Sutton Veny
Swallowcliffe	Fovant & Chalke Valley	GP	Swallowcliffe
Teffont	Nadder Valley	GQ	Teffont
Tidcombe & Fosbury	Pewsey Vale East	YC2	Tidcombe & Fosbury
Tidworth (East & South Ward)	Tidworth East & Ludgershall South	XC1	Tidworth (East & South Ward) Part 1
Tidworth (East & South Ward)	Tidworth East & Ludgershall South	XC2	Tidworth (East & South Ward) Part 2
Tidworth (North & West Ward)	Tidworth North & West	XC3	Tidworth (North & West Ward)
Tilshead	Till Valley	DE	Tilshead
Tisbury	Tisbury	GR	Tisbury
Tockenham	Lyneham	PT1	Tockenham
Tollard Royal	Fovant & Chalke Valley	GS	Tollard Royal
Trowbridge (Trowbridge Adcroft Ward)	Trowbridge Adcroft	HA1	Trowbridge (Trowbridge Adcroft Ward) Part 1
Trowbridge (Trowbridge Adcroft Ward)	Trowbridge Adcroft	HA2	Trowbridge (Trowbridge Adcroft Ward) Part 2
Trowbridge (Trowbridge Adcroft Ward)	Trowbridge Adcroft	HA3	Trowbridge (Trowbridge Adcroft Ward) Part 3
Trowbridge (Trowbridge Adcroft Ward)	Trowbridge Adcroft	HA4	Trowbridge (Trowbridge Adcroft Ward) Part 4
Trowbridge (Trowbridge Adcroft Ward)	Trowbridge Adcroft	HA5	Trowbridge (Trowbridge Adcroft Ward) Part 5
Trowbridge (Trowbridge Central Ward)	Trowbridge Central	HC1	Trowbridge (Trowbridge Central Ward) Part 1
Trowbridge (Trowbridge Central Ward)	Trowbridge Central	HC2	Trowbridge (Trowbridge Central Ward) Part 2
Trowbridge (Trowbridge Central Ward)	Trowbridge Central	HC3	Trowbridge (Trowbridge Central Ward) Part 3
Trowbridge (Trowbridge Central Ward)	Trowbridge Central	HC4	Trowbridge (Trowbridge Central Ward) Part 4
Trowbridge (Trowbridge Drynham Ward)	Trowbridge Drynham	GC2	Trowbridge (Trowbridge Drynham Ward) Part 4
Trowbridge (Trowbridge Drynham Ward)	Trowbridge Drynham	HD1	Trowbridge (Trowbridge Drynham Ward) Part 1
Trowbridge (Trowbridge Drynham Ward)	Trowbridge Drynham	HD2	Trowbridge (Trowbridge Drynham Ward) Part 2
Trowbridge (Trowbridge Drynham Ward)	Trowbridge Drynham	HD3	Trowbridge (Trowbridge Drynham Ward) Part 3
Trowbridge (Trowbridge Grove Ward)	Trowbridge Grove	HG1	Trowbridge (Trowbridge Grove Ward) Part 1
Trowbridge (Trowbridge Grove Ward)	Trowbridge Grove	HG2	Trowbridge (Trowbridge Grove Ward) Part 2
Trowbridge (Trowbridge Grove Ward)	Trowbridge Grove	HG3	Trowbridge (Trowbridge Grove Ward) Part 3
Trowbridge (Trowbridge Lambrok Ward)	Trowbridge Lambrok	HL1	Trowbridge (Trowbridge Lambrok Ward) Part 1
Trowbridge (Trowbridge Lambrok Ward)	Trowbridge Lambrok	HL2	Trowbridge (Trowbridge Lambrok Ward) Part 2
Trowbridge (Trowbridge Park Ward)	Trowbridge Park	GC3	Trowbridge (Trowbridge Park Ward) Part 3
Trowbridge (Trowbridge Park Ward)	Trowbridge Park	HM1	Trowbridge (Trowbridge Park Ward) Part 1
Trowbridge (Trowbridge Park Ward)	Trowbridge Park	HM2	Trowbridge (Trowbridge Park Ward) Part 2
Trowbridge (Trowbridge Paxcroft Ward)	Trowbridge Paxcroft	HP1	Trowbridge (Trowbridge Paxcroft Ward) Part 1
Trowbridge (Trowbridge Paxcroft Ward)	Trowbridge Paxcroft	HP2	Trowbridge (Trowbridge Paxcroft Ward) Part 2
Upavon	Pewsey Vale West	YO1	Upavon
Upton Lovell	Wylve Valley	IA6	Upton Lovell
Upton Scudamore	Warminster North & Rural	IG1	Upton Scudamore
Urchfont	Urchfont and Bishops Cannings	YP1	Urchfont

Parish/parish ward	Electoral Division 2021	Polling District	Polling District Register Name
Warminster (Warminster Broadway Ward)	Warminster Broadway	IB1	Warminster (Warminster Broadway Ward) Part 1
Warminster (Warminster Broadway Ward)	Warminster Broadway	IB2	Warminster (Warminster Broadway Ward) Part 2
Warminster (Warminster East Ward)	Warminster East	IE1	Warminster (Warminster East Ward) Part 1
Warminster (Warminster East Ward)	Warminster East	IE2	Warminster (Warminster East Ward) Part 2
Warminster (Warminster East Ward)	Warminster East	IE3	Warminster (Warminster East Ward) Part 3
Warminster (Warminster North Ward)	Warminster North & Rural	IC1	Warminster (Warminster North Ward) Part 1
Warminster (Warminster North Ward)	Warminster North & Rural	IC2	Warminster (Warminster North Ward) Part 2
Warminster (Warminster West Ward)	Warminster West	ID1	Warminster (Warminster West Ward) Part 1
Warminster (Warminster West Ward)	Warminster West	ID2	Warminster (Warminster West Ward) Part 2
West Ashton	Southwick	IH1	West Ashton
West Dean	Alderbury & Whiteparish	DF	West Dean
West Knoyle	Mere	IN	West Knoyle
West Lavington	The Lavingtons	ZC1	West Lavington
West Overton	Marlborough West	ZD1	West Overton
West Tisbury	Tisbury	IO	West Tisbury
Westbury (Westbury East Ward)	Westbury East	IJ1	Westbury (Westbury East Ward) Part 1
Westbury (Westbury East Ward)	Westbury East	IJ2	Westbury (Westbury East Ward) Part 2
Westbury (Westbury East Ward)	Westbury East	IJ3	Westbury (Westbury East Ward) Part 3
Westbury (Westbury North Ward)	Westbury North	IK1	Westbury (Westbury North Ward) Part 1
Westbury (Westbury North Ward)	Westbury North	IK2	Westbury (Westbury North Ward) Part 2
Westbury (Westbury North Ward)	Westbury North	IK3	Westbury (Westbury North Ward) Part 3
Westbury (Westbury West Ward)	Westbury West	IL1	Westbury (Westbury West Ward) Part 1
Westbury (Westbury West Ward)	Westbury West	IL2	Westbury (Westbury West Ward) Part 2
Westbury (Westbury West Ward)	Westbury West	IL3	Westbury (Westbury West Ward) Part 3
Westwood	Winsley and Westwood	IP1	Westwood
Whiteparish	Alderbury & Whiteparish	DG1	Whiteparish Part 1
Whiteparish	Alderbury & Whiteparish	DG2	Whiteparish Part 2
Wilcot Huish & Oare	Pewsey Vale West	ZE1	Wilcot Huish & Oare Part 1
Wilcot Huish & Oare	Pewsey Vale West	ZE2	Wilcot Huish & Oare Part 2
Wilcot Huish & Oare	Pewsey Vale West	ZE3	Wilcot Huish & Oare Part 3
Wilsford	Pewsey Vale West	ZG1	Wilsford
Wilsford Cum Lake	Till Valley	DH	Wilsford Cum Lake
Wilton	Wilton	DI	Wilton Part 1
Wilton	Wilton	DP	Wilton Part 2
Wilton	Wilton	DQ	Wilton Part 3
Wingfield	Winsley and Westwood	IQ1	Wingfield
Winsley	Winsley and Westwood	IR1	Winsley
Winterbourne	Old Sarum & Lower Bourne Valley	DJ	Winterbourne
Winterbourne Bassett	Lynham	ZH1	Winterbourne Bassett
Winterbourne Monkton	Marlborough West	ZI1	Winterbourne Monkton
Winterbourne Stoke	Till Valley	DL	Winterbourne Stoke
Winterslow	Winterslow & Upper Bourne Valley	DM1	Winterslow Part 1
Winterslow	Winterslow & Upper Bourne Valley	DM2	Winterslow Part 2
Woodborough	Pewsey Vale West	ZJ1	Woodborough
Woodford	Till Valley	DN	Woodford
Wootton Rivers	Pewsey	ZK1	Wootton Rivers
Worton	Devizes Rural West	ZL1	Worton
Wylde	Nadder Valley	DO	Wylde
Yatton Keynell	By Brook	PW1	Yatton Keynell
Zeals	Mere	IS	Zeals

This page is intentionally left blank

APPENDIX C

Electoral Division 2021	Parish/parish ward	Polling District	Polling District Register Name	Polling Station	Comments
Amesbury East & Bulford	Amesbury (Amesbury East Ward)	AE1	Amesbury (Amesbury East Ward) Part 1	Amesbury Baptist Centre	No change
Amesbury South	Amesbury (Amesbury South Ward)	AE2	Amesbury (Amesbury South Ward) Part 1	Bowman Centre	No change
Amesbury South	Amesbury (Amesbury South Ward)	AE3	Amesbury (Amesbury South Ward) Part 2	Bowman Centre	No change
Amesbury West	Amesbury (Amesbury West Ward)	AD1	Amesbury (Amesbury West Ward) Part 1	Antrobus House	No change
Amesbury West	Amesbury (Amesbury West Ward)	AD2	Amesbury (Amesbury West Ward) Part 2	Antrobus House	No change
Amesbury West	Amesbury (Amesbury West Ward)	AD3	Amesbury (Amesbury West Ward) Part 3	Amesbury Baptist Centre	No change
Bradford-on-Avon North	Bradford on Avon (North Ward)	EH1	Bradford on Avon (North Ward) Part 1	Mount Pleasant Centre	No change
Bradford-on-Avon North	Bradford on Avon (North Ward)	EH2	Bradford on Avon (North Ward) Part 2	Mount Pleasant Centre	No change
Bradford-on-Avon North	Bradford on Avon (North Ward)	EH3	Bradford on Avon (North Ward) Part 3	Wiltshire Music Centre	No change
Bradford-on-Avon North	Bradford on Avon (North Ward)	EH4	Bradford on Avon (North Ward) Part 4	Mount Pleasant Centre	No change
Bradford-on-Avon North	Bradford on Avon (North Ward)	EH5	Bradford on Avon (North Ward) Part 5	Bearfield Church	No change
Bradford-on-Avon South	Bradford on Avon (South Ward)	EJ1	Bradford on Avon (South Ward) Part 1	Bradford on Avon Youth Centre	No change
Bradford-on-Avon South	Bradford on Avon (South Ward)	EJ2	Bradford on Avon (South Ward) Part 2	Swan Hotel	No change
Bradford-on-Avon South	Bradford on Avon (South Ward)	EJ3	Bradford on Avon (South Ward) Part 3	Bradford on Avon Youth Centre	No change
Bradford-on-Avon South	Bradford on Avon (South Ward)	EJ4	Bradford on Avon (South Ward) Part 4	Bradford on Avon Youth Centre	No change
Calne Central	Calne (Calne Central Ward)	MO1	Calne (Calne Central Ward) Part 1	Calne Corn Exchange	No change
Calne Central	Calne (Calne Central Ward)	MO2	Calne (Calne Central Ward) Part 2	Colemans Farm Learning and Community Centre	No change
Calne Chilvester & Abberd	Calne (Calne Chilvester and Abberd Ward)	ML1	Calne (Calne Chilvester and Abberd Ward) Part 1	St Edmunds Catholic Church	No change
Calne Chilvester & Abberd	Calne (Calne Chilvester and Abberd Ward)	ML2	Calne (Calne Chilvester and Abberd Ward) Part 2	Bremhill Social Club	Change
Calne North	Calne (Calne North Ward)	MN1	Calne (Calne North Ward) Part 1	North Star Club	No change
Calne North	Calne (Calne North Ward)	MN2	Calne (Calne North Ward) Part 2	North Star Club	No change
Calne South	Calne (Calne South Ward)	MP1	Calne (Calne South Ward) Part 1	Holy Trinity School	No change
Calne South	Calne (Calne South Ward)	MP2	Calne (Calne South Ward) Part 2	Holy Trinity School	No change
Calne Rural	Calne Without (East Ward)	MQ1	Calne Without (East Ward)	Cherhill Village Hall	No change
Calne South	Calne Without (Middle Ward)	MT1	Calne Without (Middle Ward) Part 1	Charles Willis Hall	No change
Calne South	Calne Without (Middle Ward)	MT2	Calne Without (Middle Ward) Part 2	Lansdowne Hall	No change
Calne Rural	Calne Without (Pewsham Ward)	NB1	Calne Without (Pewsham Ward)	Lansdowne Hall	No change
Calne South	Calne Without (Sandy Lane Ward)	MV1	Calne Without (Sandy Lane Ward)	Lansdowne Hall	No change
Calne Rural	Calne Without (West Ward)	MU1	Calne Without (West Ward)	Lansdowne Hall	No change
Chippenham Cepen Park & Derriads	Chippenham (Cepen Park and Derriads)	QF1	Chippenham (Cepen Park and Derriads) Part 1	St Peters Church Hall	No change
Chippenham Cepen Park & Derriads	Chippenham (Cepen Park and Derriads)	QF2	Chippenham (Cepen Park and Derriads) Part 2	St Peters Church Hall	No change
Chippenham Cepen Park & Derriads	Chippenham (Cepen Park and Derriads)	QF3	Chippenham (Cepen Park and Derriads) Part 3	St Peters Church Hall	No change
Chippenham Cepen Park & Derriads	Chippenham (Cepen Park and Derriads)	QF4	Chippenham (Cepen Park and Derriads) Part 4	St Peters Church Hall	No change
Chippenham Cepen Park & Derriads	Chippenham (Cepen Park and Derriads)	QF5	Chippenham (Cepen Park and Derriads) Part 5	St Peters Church Hall	No change
Chippenham Cepen Park & Hunters Moon	Chippenham (Cepen Park and Hunters Moons)	QD1	Chippenham (Cepen Park and Hunters Moons) Part 1	Kingsley Road Community Hall	No change
Chippenham Cepen Park & Hunters Moon	Chippenham (Cepen Park and Hunters Moons)	QD2	Chippenham (Cepen Park and Hunters Moons) Part 2	3rd Chippenham Scout Hut, Derriads Lane	No change
Chippenham Cepen Park & Hunters Moon	Chippenham (Cepen Park and Hunters Moons)	QD3	Chippenham (Cepen Park and Hunters Moons) Part 3	The Back Bar, The Pheasant	No change
Chippenham Cepen Park & Hunters Moon	Chippenham (Cepen Park and Hunters Moons)	QD4	Chippenham (Cepen Park and Hunters Moons) Part 4	The Back Bar, The Pheasant	No change
Chippenham Hardenhuish	Chippenham (Hardenhuish)	QC1	Chippenham (Hardenhuish) Part 1	Bowls Pavilion John Coles park	No change
Chippenham Hardenhuish	Chippenham (Hardenhuish)	QC2	Chippenham (Hardenhuish) Part 2	St Pauls Church Hall	No change
Chippenham Hardenhuish	Chippenham (Hardenhuish)	QC3	Chippenham (Hardenhuish) Part 3	St Pauls Church Hall	No props but development planned. Separate polling district as different Constituency to rest of Division.
Chippenham Hardens & Central	Chippenham (Hardens & Central)	QJ1	Chippenham (Hardens & Central) Part 1	England Social Centre	No change
Chippenham Hardens & Central	Chippenham (Hardens & Central)	QJ2	Chippenham (Hardens & Central) Part 2	Neeld Hall	No change
Chippenham Hardens & Central	Chippenham (Hardens & Central)	QJ3	Chippenham (Hardens & Central) Part 3	St Pauls Church Hall	New polling district
Chippenham Hardens & Central	Chippenham (Hardens & Central)	QJ4	Chippenham (Hardens & Central) Part 4	Englands Social Centre	No change
Chippenham Lowden and Rowden	Chippenham (Lowden and Rowden)	QA1	Chippenham (Lowden and Rowden) Part 1	Scout Hut, Audley Road	No change
Chippenham Lowden and Rowden	Chippenham (Lowden and Rowden)	QA2	Chippenham (Lowden and Rowden) Part 2	Neeld Hall	No change
Chippenham Monkton	Chippenham (Monkton)	QH1	Chippenham (Monkton) Part 1	St Pauls Church Hall	No change
Chippenham Monkton	Chippenham (Monkton)	QH2	Chippenham (Monkton) Part 2	Wiltshire & Swindon History Centre	No change
Chippenham Monkton	Chippenham (Monkton)	QH3	Chippenham (Monkton) Part 3	Wiltshire & Swindon History Centre	Change. Separate polling district as different Constituency to rest of Division.
Chippenham Pewsham	Chippenham (Pewsham)	QB1	Chippenham (Pewsham) Part 1	Pewsham Community Centre	No change
Chippenham Pewsham	Chippenham (Pewsham)	QB2	Chippenham (Pewsham) Part 2	Pewsham Community Centre	No change
Chippenham Pewsham	Chippenham (Pewsham)	QB3	Chippenham (Pewsham) Part 3	Pewsham Community Centre	Change. Separate polling district as different Constituency to rest of Division.
Chippenham Pewsham	Chippenham (Pewsham)	QB4	Chippenham (Pewsham) Part 4	Englands Social Centre	No change
Chippenham Sheldon	Chippenham (Sheldon)	QE1	Chippenham (Sheldon) Part 1	Kingsley Road Community Hall	No change
Chippenham Sheldon	Chippenham (Sheldon)	QE2	Chippenham (Sheldon) Part 2	Ladyfield Evangelical Church	No change
Chippenham Sheldon	Chippenham (Sheldon)	QE3	Chippenham (Sheldon) Part 3	Scout Hut, Audley Road	No change
Chippenham Sheldon	Chippenham (Sheldon)	QE4	Chippenham (Sheldon) Part 4	Scout Hut, Audley Road	No change
Corsham Without	Corsham (Corsham Gastard Ward)	NN1	Corsham (Corsham Gastard Ward) Part 1	Corsham Cricket Club	No change
Corsham Without	Corsham (Corsham Gastard Ward)	NR1	Corsham (Corsham Gastard Ward) Part 2	Gastard Village Hall	No change
Corsham Ladbroke	Corsham (Corsham Ladbroke Ward)	NO1	Corsham (Corsham Ladbroke Ward) Part 1	Corsham Cricket Club	No change
Corsham Ladbroke	Corsham (Corsham Ladbroke Ward)	NO2	Corsham (Corsham Ladbroke Ward) Part 2	Springfield Campus	No change
Corsham Ladbroke	Corsham (Corsham Ladbroke Ward)	NO3	Corsham (Corsham Ladbroke Ward) Part 3	Scout and Guide Centre	No change
Corsham Without	Corsham (Corsham Neston Ward)	NS1	Corsham (Corsham Neston Ward) Part 1	Neston Memorial Hall	No change
Corsham Without	Corsham (Corsham Neston Ward)	NS2	Corsham (Corsham Neston Ward) Part 2	Leafy Lane Playing Fields	No change
Corsham Without	Corsham (Corsham Neston Ward)	NS3	Corsham (Corsham Neston Ward) Part 3	Leafy Lane Playing Fields	No change
Corsham Pickwick	Corsham (Corsham Pickwick Ward)	NP1	Corsham (Corsham Pickwick Ward) Part 1	Potley Community Centre	No change
Corsham Pickwick	Corsham (Corsham Pickwick Ward)	NP2	Corsham (Corsham Pickwick Ward) Part 2	Springfield Campus	No change
Corsham Pickwick	Corsham (Corsham Pickwick Ward)	NP3	Corsham (Corsham Pickwick Ward) Part 3	Springfield Campus	No change
Corsham Pickwick	Corsham (Corsham Pickwick Ward)	NP4	Corsham (Corsham Pickwick Ward) Part 4	Springfield Campus	No change
Corsham Pickwick	Corsham (Corsham Pickwick Ward)	NP5	Corsham (Corsham Pickwick Ward) Part 5	Springfield Campus	Change
Corsham Pickwick	Corsham (Corsham Pickwick Ward)	NP6	Corsham (Corsham Pickwick Ward) Part 6	Springfield Campus	No change

APPENDIX C

Electoral Division 2021	Parish/parish ward	Polling District	Polling District Register Name	Polling Station	Comments
Devizes East	Devizes (Devizes East Ward)	UA1	Devizes (Devizes East Ward) Part 1	Nursted Centre	No change
Devizes East	Devizes (Devizes East Ward)	UA2	Devizes (Devizes East Ward) Part 2	Wyvern Club	No change
Devizes East	Devizes (Devizes East Ward)	UA3	Devizes (Devizes East Ward) Part 3	Nursted Centre	No change
Devizes North	Devizes (Devizes North Ward)	UB1	Devizes (Devizes North Ward) Part 1	Cheese Hall	No change
Devizes North	Devizes (Devizes North Ward)	UB2	Devizes (Devizes North Ward) Part 2	Cheese Hall	No change
Devizes North	Devizes (Devizes North Ward)	UB3	Devizes (Devizes North Ward) Part 3	Cheese Hall	No change
Bromham, Rowde & Roundway	Devizes (Devizes Roundway Ward)	XL1	Devizes (Devizes Roundway Ward) Part 1	Army Cadet Centre	No change
Bromham, Rowde & Roundway	Devizes (Devizes Roundway Ward)	XL2	Devizes (Devizes Roundway Ward) Part 2	Army Cadet Centre	No change
Devizes South	Devizes (Devizes South Ward)	UC1	Devizes (Devizes South Ward) Part 1	Park Centre	No change
Devizes South	Devizes (Devizes South Ward)	UC2	Devizes (Devizes South Ward) Part 2	Park Centre	No change
Devizes South	Devizes (Devizes South Ward)	UC3	Devizes (Devizes South Ward) Part 3	Nursted Centre	No change
Devizes South	Devizes (Devizes South Ward)	UC4	Devizes (Devizes South Ward) Part 4	Nursted Centre	No change
Avon Valley	Durrington (Larkhill Ward)	AV	Durrington Part 1	Durrington Village Hall	No change
Avon Valley	Durrington (Larkhill Ward)	AW	Durrington Part 2	The Sharp Hall	No change
Durrington	Durrington (Durrington Ward)	AV1	Durrington Part 3	Durrington Village Hall	No change
Durrington	Durrington (Durrington Ward)	AV2	Durrington Part 4	Durrington Village Hall	No change
Old Sarum & Lower Bourne Valley	Idmiston (Gomeldon Ward)	BC1	Idmiston (Gomeldon Ward)	Idmiston Parish Memorial Hall	No change
Winterslow & Upper Bourne Valley	Idmiston (Idmiston & Porton Ward)	BD	Idmiston (Idmiston & Porton Ward) Part 1	Idmiston Parish Memorial Hall	No change
Winterslow & Upper Bourne Valley	Idmiston (Idmiston & Porton Ward)	BE	Idmiston (Idmiston & Porton Ward) Part 2	Idmiston Parish Memorial Hall	No change
Sherston	Malmesbury (Backbridge Ward)	OV4	Malmesbury (Backbridge Ward)	Activity Zone	No change
Malmesbury	Malmesbury (Malmesbury Ward)	OV1	Malmesbury (Malmesbury Ward) Part 1	Town Hall	No change
Malmesbury	Malmesbury (Malmesbury Ward)	OV2	Malmesbury (Malmesbury Ward) Part 2	Activity Zone	No change
Malmesbury	Malmesbury (Malmesbury Ward)	OV3	Malmesbury (Malmesbury Ward) Part 3	Activity Zone	No change
Marlborough East	Marlborough (Marlborough East Ward)	WN1	Marlborough (Marlborough East Ward) Part 1	St Margarets Mead	No change
Marlborough East	Marlborough (Marlborough East Ward)	WN2	Marlborough (Marlborough East Ward) Part 2	Marlborough Town Hall	No change
Marlborough West	Marlborough (Marlborough West Ward)	WM1	Marlborough (Marlborough West Ward) Part 1	Marlborough Leisure Centre	No change
Marlborough West	Marlborough (Marlborough West Ward)	WM2	Marlborough (Marlborough West Ward) Part 2	Marlborough Town Hall	No change
Melksham Without North & Shurnhold	Melk W'out (Beanacre Shaw Whitley and Blackmore Ward)	FX1	Melk W'out (Beanacre Shaw Whitley and Blackmore Ward) Part 1	Whitley Reading Room	No change
Melksham Without North & Shurnhold	Melk W'out (Beanacre Shaw Whitley and Blackmore Ward)	FX2	Melk W'out (Beanacre Shaw Whitley and Blackmore Ward) Part 2	Beanacre Church Schoolroom	No change
Melksham Without North & Shurnhold	Melk W'out (Beanacre Shaw Whitley and Blackmore Ward)	FX3	Melk W'out (Beanacre Shaw Whitley and Blackmore Ward) Part 3	Melksham Assembly Hall	No change
Melksham East	Melksham (Melksham East Ward)	FR1	Melksham (Melksham East Ward) Part 1	Melksham Assembly Hall	Change
Melksham East	Melksham (Melksham East Ward)	FR2	Melksham (Melksham East Ward) Part 2	Melksham Assembly Hall	No change
Melksham East	Melksham (Melksham East Ward)	FR3	Melksham (Melksham East Ward) Part 3	Melksham Assembly Hall	No change
Melksham East	Melksham (Melksham East Ward)	FR4	Melksham (Melksham East Ward) Part 4	Melksham Assembly Hall	Change
Melksham East	Melksham (Melksham East Ward)	FR5	Melksham (Melksham East Ward) Part 5	Melksham Assembly Hall	New polling district- awaiting development
Melksham Forest	Melksham (Melksham Forest Ward)	FN1	Melksham (Melksham Forest Ward) Part 1	Lowbourne Neighbourhood Centre	New polling district
Melksham Forest	Melksham (Melksham Forest Ward)	FN2	Melksham (Melksham Forest Ward) Part 2	Melksham Skills Centre	No change
Melksham Forest	Melksham (Melksham Forest Ward)	FN3	Melksham (Melksham Forest Ward) Part 3	Forest Community Centre	No change
Melksham Forest	Melksham (Melksham Forest Ward)	FN4	Melksham (Melksham Forest Ward) Part 4	Melksham Skills Centre	No change
Melksham Without North & Shurnhold	Melksham (Melksham North Ward)	FY1	Melksham (Melksham North Ward) Part 1	Baptist Church School Rooms	No change
Melksham Without North & Shurnhold	Melksham (Melksham North Ward)	FY2	Melksham (Melksham North Ward) Part 2	Baptist Church School Rooms	No change
Melksham South	Melksham (Melksham South Ward)	FM1	Melksham (Melksham South Ward) Part 1	Canberra Centre	No change
Melksham South	Melksham (Melksham South Ward)	FM2	Melksham (Melksham South Ward) Part 2	Melksham Assembly Hall	No change
Melksham South	Melksham (Melksham South Ward)	FM3	Melksham (Melksham South Ward) Part 3	Melksham Town Hall	No change
Melksham South	Melksham (Melksham South Ward)	FM4	Melksham (Melksham South Ward) Part 4	Queensway Hall	No change
Melksham Without West & Rural	Melksham Without (Berryfield Ward)	FZ1	Melksham Without (Berryfield Ward)	Melksham Assembly Hall	No change
Bowerhill	Melksham Without (Bowerhill Ward)	FW1	Melksham Without (Bowerhill Ward) Part 1	Melksham Assembly Hall	No change
Bowerhill	Melksham Without (Bowerhill Ward)	FW2	Melksham Without (Bowerhill Ward) Part 2	Melksham Assembly Hall	No change
Bowerhill	Melksham Without (Bowerhill Ward)	FW3	Melksham Without (Bowerhill Ward) Part 3	Bowerhill Village Hall	No change
Bowerhill	Melksham Without (Bowerhill Ward)	FW4	Melksham Without (Bowerhill Ward) Part 4	Bowerhill Village Hall	No change
Royal Wootton Bassett East	Royal Wootton Bassett (East Ward)	PX1	Royal Wootton Bassett (East Ward)	Lime Kiln Leisure Centre	No change
Royal Wootton Bassett North	Royal Wootton Bassett (North Ward)	PV1	Royal Wootton Bassett (North Ward) Part 1	Lime Kiln Leisure Centre	No change
Royal Wootton Bassett North	Royal Wootton Bassett (North Ward)	PV2	Royal Wootton Bassett (North Ward) Part 2	Lime Kiln Leisure Centre	No change
Royal Wootton Bassett North	Royal Wootton Bassett (North Ward)	PV3	Royal Wootton Bassett (North Ward) Part 3	Royal Wootton Bassett Memorial Hall	No change
Royal Wootton Bassett South & West	Royal Wootton Bassett (South & West Ward)	PU1	Royal Wootton Bassett (South & West Ward) Part 1	Royal Wootton Bassett Memorial Hall	No change
Royal Wootton Bassett South & West	Royal Wootton Bassett (South & West Ward)	PU2	Royal Wootton Bassett (South & West Ward) Part 2	Royal Wootton Bassett Memorial Hall	No change
Salisbury Bemerton Heath	Salisbury Bemerton Heath	CA1	Salisbury Bemerton Heath (Part 1)	St Michaels Community Centre	No change
Salisbury Bemerton Heath	Salisbury Bemerton Heath	CA2	Salisbury Bemerton Heath (Part 2)	Bemerton Heath Neighbourhood Centre	No change
Salisbury Bemerton Heath	Salisbury Bemerton Heath	CA3	Salisbury Bemerton Heath (Part 3)	St Michaels Community Centre	No change
Salisbury Fisherton & Bemerton Village	Salisbury Fisherton and Bemerton Village	CD1	Salisbury Fisherton and Bemerton Village (Part 1)	Methodist Church Hall	No change
Salisbury Fisherton & Bemerton Village	Salisbury Fisherton and Bemerton Village	CD2	Salisbury Fisherton and Bemerton Village (Part 2)	Methodist Church Hall	No change
Salisbury Fisherton & Bemerton Village	Salisbury Fisherton and Bemerton Village	CD3	Salisbury Fisherton and Bemerton Village (Part 3)	St Michaels Community Centre	No change
Salisbury Harnham East	Salisbury Harnham East	CH1	Salisbury Harnham East (Part 1)	Harnham Free Church	No change
Salisbury Harnham East	Salisbury Harnham East	CH2	Salisbury Harnham East (Part 2)	St Elizabeth Hall	No change
Salisbury Harnham West	Salisbury Harnham West	CG1	Salisbury Harnham West (Part 1)	Harnham Free Church	No change
Salisbury Harnham West	Salisbury Harnham West	CG2	Salisbury Harnham West (Part 2)	Community Lounge, Norfolk Road	No change
Salisbury Harnham West	Salisbury Harnham West	CG3	Salisbury Harnham West (Part 3)	Harnham Parish Hall	No change
Salisbury Milford	Salisbury Milford	CC1	Salisbury Milford (Part 1)	Barrington Centre	No change
Salisbury Milford	Salisbury Milford	CC2	Salisbury Milford (Part 2)	Salisbury Methodist Church	No change
Salisbury Milford	Salisbury Milford	CC3	Salisbury Milford (Part 3)	Barrington Centre	No change
Salisbury Milford	Salisbury Milford	CC4	Salisbury Milford (Part 4)	Sarum St Martin Church Hall	No change

APPENDIX C

Electoral Division 2021	Parish/parish ward	Polling District	Polling District Register Name	Polling Station	Comments
Salisbury St. Edmund's	Salisbury St Edmund's	CF1	Salisbury St Edmund's (Part 1)	Salisbury Methodist Church	No change
Salisbury St. Edmund's	Salisbury St Edmund's	CF2	Salisbury St Edmund's (Part 2)	Elim Church	No change
Salisbury St. Francis & Stratford	Salisbury St Francis and Stratford	CB1	Salisbury St Francis and Stratford (Part 1)	Salisbury Scout Hut	No change
Salisbury St. Francis & Stratford	Salisbury St Francis and Stratford	CB2	Salisbury St Francis and Stratford (Part 2)	St Francis Church Hall	No change
Salisbury St Paul's	Salisbury St Pauls	CE1	Salisbury St Pauls (Part 1)	Elim Church	No change
Salisbury St Paul's	Salisbury St Pauls	CE2	Salisbury St Pauls (Part 2)	Dennis Marsh House	No change
Salisbury St Paul's	Salisbury St Pauls	CE3	Salisbury St Pauls (Part 3)	Methodist Church Hall	No change
Tidworth East & Ludgershall South	Tidworth (East & South Ward)	XC1	Tidworth (East & South Ward) Part 1	Tidworth Community Centre	No change
Tidworth East & Ludgershall South	Tidworth (East & South Ward)	XC2	Tidworth (East & South Ward) Part 2	Tidworth Community Centre	Change
Tidworth North & West	Tidworth (North & West Ward)	XC3	Tidworth (North & West Ward)	Tidworth Community Centre	No change
Trowbridge Adcroft	Trowbridge (Trowbridge Adcroft Ward)	HA1	Trowbridge (Trowbridge Adcroft Ward) Part 1	Cricket Club Pavillion	No change
Trowbridge Adcroft	Trowbridge (Trowbridge Adcroft Ward)	HA2	Trowbridge (Trowbridge Adcroft Ward) Part 2	Cricket Club Pavillion	No change
Trowbridge Adcroft	Trowbridge (Trowbridge Adcroft Ward)	HA3	Trowbridge (Trowbridge Adcroft Ward) Part 3	St Thomas Church Hall	No change
Trowbridge Adcroft	Trowbridge (Trowbridge Adcroft Ward)	HA4	Trowbridge (Trowbridge Adcroft Ward) Part 4	St Thomas Church Hall	No change
Trowbridge Adcroft	Trowbridge (Trowbridge Adcroft Ward)	HA5	Trowbridge (Trowbridge Adcroft Ward) Part 5	The Studio Fieldways	No change
Trowbridge Central	Trowbridge (Trowbridge Central Ward)	HC1	Trowbridge (Trowbridge Central Ward) Part 1	Civic Centre	No change
Trowbridge Central	Trowbridge (Trowbridge Central Ward)	HC2	Trowbridge (Trowbridge Central Ward) Part 2	Wesley Road Methodist Church	No change
Trowbridge Central	Trowbridge (Trowbridge Central Ward)	HC3	Trowbridge (Trowbridge Central Ward) Part 3	Wesley Road Methodist Church	No change
Trowbridge Central	Trowbridge (Trowbridge Central Ward)	HC4	Trowbridge (Trowbridge Central Ward) Part 4	Civic Centre	no change
Trowbridge Drynham	Trowbridge (Trowbridge Drynham Ward)	GC2	Trowbridge (Trowbridge Drynham Ward) Part 4	Holbrook School	Change. Kept separate because of North Bradley NPR
Trowbridge Drynham	Trowbridge (Trowbridge Drynham Ward)	HD1	Trowbridge (Trowbridge Drynham Ward) Part 1	Holbrook School	No change
Trowbridge Drynham	Trowbridge (Trowbridge Drynham Ward)	HD2	Trowbridge (Trowbridge Drynham Ward) Part 2	The Homestead	No change
Trowbridge Drynham	Trowbridge (Trowbridge Drynham Ward)	HD3	Trowbridge (Trowbridge Drynham Ward) Part 3	Holbrook School	No change
Trowbridge Grove	Trowbridge (Trowbridge Grove Ward)	HG1	Trowbridge (Trowbridge Grove Ward) Part 1	St Johns Church Hall	No change
Trowbridge Grove	Trowbridge (Trowbridge Grove Ward)	HG2	Trowbridge (Trowbridge Grove Ward) Part 2	St Johns Church Hall	No change
Trowbridge Grove	Trowbridge (Trowbridge Grove Ward)	HG3	Trowbridge (Trowbridge Grove Ward) Part 3	St Johns Church Hall	No change
Trowbridge Lambrok	Trowbridge (Trowbridge Lambrok Ward)	HL1	Trowbridge (Trowbridge Lambrok Ward) Part 1	Studley Green Community Centre	No change
Trowbridge Lambrok	Trowbridge (Trowbridge Lambrok Ward)	HL2	Trowbridge (Trowbridge Lambrok Ward) Part 2	Studley Green Community Centre	No change
Trowbridge Park	Trowbridge (Trowbridge Park Ward)	GC3	Trowbridge (Trowbridge Park Ward) Part 3	Longfield Community Centre	Change. Kept separate because of North Bradley NPR
Trowbridge Park	Trowbridge (Trowbridge Park Ward)	HM1	Trowbridge (Trowbridge Park Ward) Part 1	Longfield Community Centre	Change
Trowbridge Park	Trowbridge (Trowbridge Park Ward)	HM2	Trowbridge (Trowbridge Park Ward) Part 2	Longfield Community Centre	No change
Trowbridge Paxcroft	Trowbridge (Trowbridge Paxcroft Ward)	HP1	Trowbridge (Trowbridge Paxcroft Ward) Part 1	Paxcroft Community Centre	No change
Trowbridge Paxcroft	Trowbridge (Trowbridge Paxcroft Ward)	HP2	Trowbridge (Trowbridge Paxcroft Ward) Part 2	Paxcroft Community Centre	No change
Warminster Broadway	Warminster (Warminster Broadway Ward)	IB1	Warminster (Warminster Broadway Ward) Part 1	Christchurch Community Hall	No change
Warminster Broadway	Warminster (Warminster Broadway Ward)	IB2	Warminster (Warminster Broadway Ward) Part 2	Christchurch Community Hall	No change
Warminster East	Warminster (Warminster East Ward)	IE1	Warminster (Warminster East Ward) Part 1	St Georges Church	No change
Warminster East	Warminster (Warminster East Ward)	IE2	Warminster (Warminster East Ward) Part 2	Warminster Civic Centre	No change
Warminster East	Warminster (Warminster East Ward)	IE3	Warminster (Warminster East Ward) Part 3	St Georges Church	No change
Warminster North & Rural	Warminster (Warminster North Ward)	IC1	Warminster (Warminster North Ward) Part 1	Warminster Garrison	No change
Warminster North & Rural	Warminster (Warminster North Ward)	IC2	Warminster (Warminster North Ward) Part 2	Warminster Garrison	Change
Warminster West	Warminster (Warminster West Ward)	ID1	Warminster (Warminster West Ward) Part 1	Cricket Club	No change
Warminster West	Warminster (Warminster West Ward)	ID2	Warminster (Warminster West Ward) Part 2	Cricket Club	No change
Westbury East	Westbury (Westbury East Ward)	IJ1	Westbury (Westbury East Ward) Part 1	The Laverton Hall	No change
Westbury East	Westbury (Westbury East Ward)	IJ2	Westbury (Westbury East Ward) Part 2	Westbury Leigh Community Hall	No change
Westbury East	Westbury (Westbury East Ward)	IJ3	Westbury (Westbury East Ward) Part 3	Westbury United Reformed Church	No change
Westbury North	Westbury (Westbury North Ward)	IK1	Westbury (Westbury North Ward) Part 1	Bell Orchard	No change
Westbury North	Westbury (Westbury North Ward)	IK2	Westbury (Westbury North Ward) Part 2	Westbury Methodist Church	No change
Westbury North	Westbury (Westbury North Ward)	IK3	Westbury (Westbury North Ward) Part 3	Westbury Methodist Church	Change
Westbury West	Westbury (Westbury West Ward)	IL1	Westbury (Westbury West Ward) Part 1	Leigh Park Community Centre	No change
Westbury West	Westbury (Westbury West Ward)	IL2	Westbury (Westbury West Ward) Part 2	Leigh Park Community Centre	No change
Westbury West	Westbury (Westbury West Ward)	IL3	Westbury (Westbury West Ward) Part 3	Leigh Park Community Centre	No change

This page is intentionally left blank

Appendix D

Electoral Division 2021	Parish/parish ward	Polling District	Polling District Register Name	Comments
Pewsey	Wilcot Huish & Oare	ZE4	Wilcot Huish & Oare Part 4	See paragraph 11 of the report
Bowerhill	Melksham (Melksham East Ward)	FR6	Melksham (Melksham East Ward) Part 6	See paragraph 11 of the report

This page is intentionally left blank

Wiltshire Council

Electoral Review Committee

12 November 2020

**Area Board Boundary Review 2020
Consultation on the Draft Recommendations of the Electoral Review Committee**

Purpose

1. To consider responses to the consultation on the Draft Recommendations of the Electoral Review Committee for the Area Board Boundary Review.
2. To prepare Final Recommendations for consideration by Full Council.

Background

3. Following an Electoral Review of Wiltshire Council, the Local Government Boundary Commission for England (LGBCE) proposed revised Electoral Divisions for the Council on 1 October 2019. On 17 March 2020 Parliament approved the revisions in *The Wiltshire (Electoral Changes) Order 2020*, to take effect at the local elections scheduled for May 2021.
4. Area Boards are appointed by the Council under S.102 of the Local Government Act 1972 and are constituted as area committees with the meaning of s.9E of Part 1A of the Local Government Act 2000 as amended by the Localism Act 2011.
5. Schedule 1 of Part 3B of the Constitution sets out the Electoral Divisions, and therefore any parishes, which comprise each of the 18 existing Area Boards. Pewsey and Tidworth comprise a single area committee, which appoints the individual Area Boards. South West Wiltshire Area Board comprises three community areas.
6. In accordance with the Constitution Area Boards consist of entire Electoral Divisions and each Division may only be in one Area Board.
7. Under Paragraph 2.10.10 of Part 3B of the Constitution the Electoral Review Committee has responsibility to make recommendations to Full Council on the composition of Area Boards.
8. Sessions were arranged between members of the Electoral Review Committee and each existing Area Board to discuss the changes in Electoral Divisions and potential options and implications for any future Area Board arrangement. Notes from those sessions were provided to all members of each Area Board.
9. The Electoral Review Committee at its meeting on 13 August 2020 then agreed proposals for revised Area Board Boundaries. Although not a legal requirement, a consultation on those proposals was also agreed.
10. A briefing note was circulated for Members, and for discussion at Area Board meetings.

Main Considerations

11. The Draft Recommendations of the Electoral Review Committee are included at **Appendix A**.
12. The Draft Recommendations were published for a consultation which ran from 10 September 2020 – 31 October 2020. All parishes were contacted by email with details of the consultation including a briefing note and online surveys for each area, on 9 September, 23 September and 13 October 2020. All Unitary Members received emails on 9 September and 14 October 2020. A further email was sent to the parishes of the current Amesbury and Southern Area Boards, as well as the Unitary Members for those Boards, on 21 October 2020. Press releases were also published.
13. The responses to the online surveys are included at **Appendix B**. There were 95 responses.
14. Additional responses received by email are included at **Appendix C**. There were 13 additional responses.
15. A summary of the responses is included for each area as below.

Amesbury

16. 6 responses were received to the online survey, with 5 in agreement and 1 in disagreement. Comments in agreement included that Till Valley had a natural link with Amesbury, that it was a cohesively linked area, and was more representative for the area.
17. The comment in disagreement was in fact in relation to the boundaries of the Electoral Divisions, which have already been determined by the LGBCE, rather than the composition of Electoral Divisions within the proposed Area Board.
18. Comments were also received from Amesbury Town Council and Tilshead Parish Council raising no objections to the proposal.

Bradford-on-Avon

19. 1 comment was received to the online survey. This was marked as an amendment, stating that Area Boards should be reformed '*to become democratic assemblies of all elect representatives in the area – unitary, town and parish*'. The Committee only has responsibility for recommending boundaries for the Area Boards to Full Council.

Calne

20. 2 comments were received to the online survey, with 1 in agreement and 1 which was stated to be in disagreement. This comment raised issues regarding the Sutton Benger Surgery, a branch of Patford House Partnership, which is based in Calne.
21. It is noted that the parish of Sutton Benger is within the Kington Division, which is currently proposed to remain within the Chippenham Area Board and includes the parishes of Chippenham Without, Kington St Michel, Kington Langley, Langley Burrell Without, Christian Malford, Seagry and Stanton St Quintin.

Chippenham

22. 1 comment was received to the online survey, which was in agreement on behalf of Chippenham Town Council.
23. Additionally, at its meeting on 7 October 2020 the Unitary Members of the Area Board supported recommending that it be renamed as the 'Chippenham and Villages Area Board' in order to reflect the large rural parts of the community area.

Corsham

24. 3 comments were received to the online survey, with all being in agreement. Comments included that the proposals incorporated all parishes in the Corsham Area.
25. A comment was also received from Box Parish Council raising no objections to the proposal.

Devizes

26. 12 comments were received to the online survey, 10 in agreement, 1 in disagreement and 1 suggesting an amendment. Comments in agreement included that the proposals fairly represented the communities which look to Devizes as their market or principal town, that it was geographically sensible, and it recognised local sentiments. One specifically agreed that the parish of Seend was appropriately grouped with Devizes.
27. 1 of those survey comments confirmed that Devizes Town Council supported the proposals, and another from Worton Parish Council stated they had no comment. An additional comment was also received from Easterton Parish Council raising no objections to the proposal, and from Poulshot Parish Council supporting the proposal.
28. The comment in disagreement enquired why the parish of All Cannings was being moved to Pewsey when it has many links with Etchilhampton.
29. The parish of All Cannings is presently in the Electoral Division of Urchfont and the Cannings, which is within Devizes Area Board. The parish of Etchilhampton is also within that Electoral Division. However, from May 2021 All Cannings will be within the Electoral Division of Pewsey Vale West, whilst Etchilhampton will be within the Electoral Division of Urchfont and Bishops Cannings. The Pewsey Vale West Electoral Division also includes the parishes of Stanton St Bernard, Alton, Wilcot, Huish and Oare, Woodborough, Manningford, Patney, Beechingstoke, North Newnton, Upavon, Rushall, Charlton, Wilsford, Marden, and Chirton.
30. A submission was also received from Seend Parish Council, noting its links with Melksham which would be ongoing with many local issues, and their distance from Devizes, and their wish to remain with Melksham Area Board. This was also requested in the survey comment seeking amendment to the proposal.
31. The parish of Seend is presently within the Summerham and Seend Electoral Division, which is included as part of Melksham Area Board. From May 2021 it will be part of the Devizes Rural West Electoral Division.

32. The Devizes Rural West Electoral Division also includes the parishes of Poulshot, Potterne, Bulkington, Worton, Erlestoke and Coulston. Approximately 57% of the projected electorate of the Electoral Division is presently within the Devizes Area Board, 39% presently within the Melksham Area Board, and 4% presently within the Westbury Area Board.

Malmesbury

33. 1 comment was received to the online survey, which was in agreement with the proposal. Malmesbury Town Council also confirmed they were in support of the proposal.

Marlborough

34. 9 comments were received to the online survey, with 3 in agreement and 6 in disagreement with the proposal. Comments in agreement included it being simpler.

35. 5 of the comments in disagreement referenced objections to being included within the Pewsey Vale East Division or Pewsey generally, referencing matters including local surgeries being in Ramsbury and connections of the parish of Froxfield with Aldbourne and Ramsbury and lack of connections with Pewsey.

36. The parish of Froxfield was previously within the Aldbourne and Ramsbury Electoral Division, which is within Marlborough Area Board, but from May 2021 will be part of the Pewsey Vale East Electoral Division, which is proposed to be within Pewsey Area Board.

37. Many of the objections are a continuation of objections raised during the Electoral Review of Wiltshire Council to the inclusion of Froxfield within the Pewsey Vale East Division, the composition of which has been confirmed by Parliament.

38. Under the constitution with an Electoral Division only able to be in one Area Board and were Froxfield to be included in the Marlborough Area Board this would mean the entire Division would need to be included. Other parishes in Pewsey Vale East include Little Bedwyn, Great Bedwyn, Burbage, Grafton, Shalbourne, Ham, Buttermere and Tidcombe & Fosbury.

39. This would also result in Pewsey Area Board containing only 2 Electoral Divisions under present proposals.

40. A further comment in objection was from Marlborough Town Council in disagreement with the proposals. The comments objected to the use of a substitute arrangement to avoid the risk of becoming inquorate for decision making and raised concerns of political balance.

41. As an Area Committee, rules on political proportionality do not apply to Area Boards. The council's two current Area Boards with only 3 Electoral Divisions, Pewsey and Tidworth, have operated as independent boards with a substitute arrangement since 2009, which the proposals recommend be extended to include the new 3 member Marlborough Area Board, for rare occasions when it might be needed. Any member who was to be absent would be able to choose which member they wished to substitute in their place.

Melksham

42. 6 comments were received to the online survey. 2 comments were in agreement, stating that there are historic links with villages to the south of the town, Semington in particular.

43. 4 comments suggested an amendment. 1 stated that the Area Board should still include the parish of Atworth but not Steeple Ashton. 3 stated that the parish of Seend should be included within Melksham Area Board, rather than Devizes Area Board, given the connections with Melksham more than Devizes.
44. From May 2021 the parish of Atworth will be part of the Holt Electoral Division, which is presently proposed to be part of the Bradford-on-Avon Area Board, and also includes the parishes of Holt and Staverton. The parish of Steeple Ashton will be part of the Melksham Without West and Rural Electoral Division, including the parishes of Semington, Great Hinton, Keevil and part of the parish of Melksham Without.
45. A submission was also received from Seend Parish Council, noting its links with Melksham which would be ongoing with many local issues, and their distance from Devizes, and their wish to remain with Melksham Area Board.
46. As noted under the Devizes summary, the parish of Seend is presently within the Summerham and Seend Electoral Division, which is within Melksham Area Board. From May 2021 it will be part of the Devizes Rural West Electoral Division. Under the constitution each Division may only be in one Area Board. The Devizes Rural West Electoral Division also includes the parishes of Poulshot, Potterne, Bulkington, Worton, Erlestoke and Coulston. Approximately 57% of the projected electorate of the Electoral Division is presently within the Devizes Area Board, 39% presently within the Melksham Area Board, and 4% presently within the Westbury Area Board.

Pewsey

47. 17 comments were received to the online survey, with 3 in agreement and 13 in disagreement. Comments in agreement included that it was an efficient way to meet the needs of parishes and would not affect the efficiency of the current Area Board.
48. 1 Comment was listed as an amendment, stating that a reference to the parish of Chirton should be corrected to Chirton and Conock Parish Council. Council information is that the legal name of the parish is Chirton, however a request could be made to amend this at a future date if the parish wished.
49. Many of the comments in disagreement directly referenced the parish of Froxfield and its connections with Marlborough and the current Marlborough Area Board, stating it has limited community or geographic links with Pewsey Area Board. Other comments referred to a parish or parish council they state has relationships and connections with Marlborough and were from postcodes in the Froxfield area.
50. As noted under the Marlborough summary, above, the Parish of Froxfield will be within the Pewsey Vale East Electoral Division from May 2021. Including Pewsey Vale East within the Marlborough Area Board would leave only two Electoral Divisions within Pewsey Area Board under the current proposals, which would have governance implications as it could not be quorate for decision making.
51. A comment was also received from Wilcot, Huish and Oare Parish Council, stating continued opposition to any amalgamation of the Pewsey Area Board with Marlborough or Tidworth.

52. It is noted that the Pewsey Area Board is administratively at present a Sub-Committee of the Pewsey and Tidworth Area Committee, to enable substitution arrangements as each Board has only three Electoral Divisions. The Draft Recommendations proposal extends the arrangement to include Marlborough as it would also now have only three Electoral Divisions, but each area would retain its own Area Board as is the case at present.

Royal Wootton Bassett and Cricklade

53. 5 comments were received to the online survey, with 4 being in agreement and 1 in disagreement.

54. Comments in agreement included that it was logical and the only change of two additional parishes was realistic as a result of the Electoral Division changes.

55. The comment in disagreement was on behalf of the joint Parish Council of Broad Hinton and Winterbourne Bassett, however the objection was focused upon the composition of the Lyneham Electoral Division and the inclusion of those two parishes within that Division, not the composition of the Area Board. The inclusion of the parishes within the Lyneham Electoral Division has already been determined by the LGBCE and approved by Parliament and cannot be revisited and changed as the parish council requests.

Salisbury

56. No comments were received on the proposal.

Southern (South East) Wiltshire

57. 13 comments were received to the online survey, with 12 in agreement and 1 in disagreement.

58. Comments in agreement included that the proposals retained Laverstock & Ford in one Area Board, that it was a sensible area, but also noting that some areas may feel a bit isolated. 1 comment stated that renaming the area to South East [Wiltshire] Area Board might address concerns of areas around Porton and Idmiston, previously within the Amesbury Area Board, about the expanded area. Others confirmed that Pitton and Farley Parish Council and Britford Parish Council were in agreement with the proposal.

59. The comment in disagreement stated it would prefer to retain the title of Southern Area Board as more reflective of the Geography of the area.

60. At its meeting on 1 October 2020, a majority of the Unitary Members of the Southern Area Board supported retaining the name of Southern Area Board for the proposed area. An additional comment was also received from the Chairman of the Area Board confirming that position.

61. A comment from Winterslow Parish Council supported the makeup of South East Wiltshire Area Board, as did Winterbourne Parish Council, so that the Bourne Valley parishes were all in the same Board.

South West Wiltshire

62. 5 comments were received to the online survey, with 3 in agreement, 1 in disagreement and 1 suggesting an amendment. A comment in agreement stated it was in line with what had been asked for by the parish council and was listed as being from Swallowcliffe parish.

Another from Steeple Langford Parish Council did not object, but made various comments on consultation, integration within the Area Board, grant funding and other matters.

63. The suggested amendment stated that the Wilton area had a far more urban characteristic than the very rural south west.
64. The comment in disagreement stated that South Newton has much stronger links and affiliation with Wilton than Amesbury.
65. The parish of South Newton is presently in the Wilton and Lower Wylye Valley Electoral Division, part of South West Wiltshire Area Board. From May 2021 it will be within the Till Valley Electoral Division, proposed to be within the Amesbury Area Board. The incoming Electoral Division also includes the parishes of Tilshead, Orcheston, Shrewton, Winterbourne Stoke, Berwick St James, Wilsford cum Lake, Woodford, Durnford, Stapleford and Great Wishford.
66. It is also confirmed that the final page of the Draft Recommendations contains an error in stating South Newton was proposed to be within South West Wiltshire Area Board, instead of Amesbury Area Board.

Tidworth

67. 9 comments were received to the online survey, with 8 being in agreement and 1 being in disagreement.
68. Comments in agreement included that the proposal evened out the population in each area and represented the natural community area. A comment confirmed Tidworth Town Council supported the proposals, including the use of a substitute arrangement with Pewsey and Marlborough.
69. The comment in disagreement was in fact disagreeing with the extent of one of the Electoral Divisions, which have already been confirmed by the LGBCE.

Trowbridge

70. No comments were received on the proposal on the online survey. An additional comment was received from North Bradley Parish Council accepting the proposal.

Warminster

71. 3 comments were received to the online survey, all in agreement with the proposal. It was stated that the proposal included all villages with good links to Warminster and use its facilities. 1 comment was from Upper Deverills Parish Council noting no impact on its parishes.
72. A comment was also received from Chapmanslade Parish Council, who raised no concerns with the proposal.

Westbury

73. 2 comments were received to the online survey, both in agreement with the proposal with 1 noting there was no change in the Electoral Divisions included.

Safeguarding Implications

74. There are no safeguarding implications.

Public Health Implications

75. There are no public health implications.

Procurement Implications

76. There are no procurement implications.

Risk Assessment

77. There are no risk issues arising from this report.

Equalities Implications

78. There are no equalities implications.

Environmental and Climate Change Implications

79. There are no environmental implications.

Workforce Implications

80. There are no workforce implications.

Financial Implications

81. There are no financial implications.

Legal Implications

82. There are no legal implications. Composition of Area Boards is an administrative arrangement of Wiltshire Council.

Proposal

83. To delegate the preparation of a Final Recommendations document to the Director of Legal and Governance after consultation with the Chairman of the Committee, for consideration by Full Council.

Ian Gibbons - Director of Legal and Governance

Report Author: Kieran Elliott, Senior Democratic Services Officer, 01225 718504,
kieran.elliott@wiltshire.gov.uk

3 November 2020

Appendices

Appendix A – Draft Recommendations of the Electoral Review Committee

Appendix B – Responses to the Consultation on the Draft Recommendations (Surveys)

Appendix C – Responses to the Consultation on the Draft Recommendations (Additional)

Background Papers

[Summary report of the Local Government Boundary Commission for England](#)
[Local Government Boundary Commission for England Electoral Division Map](#)

Appendix A - Electoral Review Committee - 12 November 2020

Area Board Boundary Review 2020

Draft Recommendations of the Electoral Review Committee

September 2020

Contents

1) <u>Purpose</u>	3
2) <u>What is an Area Board?</u>	3
3) <u>Background to the Review</u>	3
4) <u>The Electoral Review Committee</u>	3
5) <u>Preparation of Draft Recommendations</u>	4
6) <u>Next Steps</u>	4
7) <u>Current Area Board Boundaries</u>	5
8) <u>Current allocation of Parishes to Area Boards</u>	6
9) <u>Incoming Electoral Divisions</u>	9
10) <u>Draft Recommendations</u>	10
a) <u>Amesbury</u>	10
b) <u>Bradford on Avon</u>	12
c) <u>Calne</u>	14
d) <u>Chippenham</u>	16
e) <u>Corsham</u>	18
f) <u>Devizes</u>	19
g) <u>Malmesbury</u>	21
h) <u>Marlborough</u>	23
i) <u>Melksham</u>	26
j) <u>Pewsey</u>	28
k) <u>Royal Wootton Bassett and Cricklade</u>	31
l) <u>Salisbury</u>	33
m) <u>South East Wiltshire</u>	36
n) <u>South West Wiltshire</u>	39
o) <u>Tidworth</u>	41
p) <u>Trowbridge</u>	44
q) <u>Warminster</u>	46
r) <u>Westbury</u>	48
11) <u>Proposed Area Board Boundary Map and Allocation of Parishes</u>	50

Links

[Terms of Reference of the Electoral Review Committee](#)

[Background Info](#)

[Councillor Session Notes](#)

[LGBCE info on new Divisions](#)

Online Consultation Surveys

[Amesbury](#)

[Bradford on Avon](#)

[Calne](#)

[Chippenham](#)

[Corsham](#)

[Devizes](#)

[Malmesbury](#)

[Marlborough](#)

[Melksham](#)

[Pewsey](#)

[Royal Wootton Bassett and Cricklade](#)

[Salisbury](#)

[South East Wiltshire](#)

[South West Wiltshire](#)

[Tidworth](#)

[Trowbridge](#)

[Warminster](#)

[Westbury](#)

Contact CGR@wiltshire.gov.uk or Democratic Services, County Hall, Trowbridge, BA14 8JN for information.

Purpose

1. This document sets out the details of the Draft Recommendations of the Electoral Review Committee for the Area Board Boundary Review, along with reasoning and descriptions of the process followed.

What is an Area Board?

2. An Area Board is a committee of Wiltshire Council (“The Council”) which covers a defined geographical area.
3. Its purpose is to promote the development of stronger and more resilient communities through:
 - Efficient, transparent and accountable decision making;
 - Effective collaboration with public, voluntary and private sector partners locally to meet the aspirations of local people;
 - Shaping the delivery of local services;
 - Addressing local issues;
 - Building community leadership and local engagement.
4. To enable this, each Area Board has authority delegated from the Leader of the Council, including authority to determine community grant funding, local highways funding and more.
5. In accordance with the Constitution of the Council, each Member of the Council is assigned to a single Area Board.
6. The geographical area covered by each Area Board is defined by which Electoral Divisions, and therefore which parishes, are included within it.
7. In all but one case, the area covered by the Area Board is referred to as the Community Area. The existing South West Wiltshire Area Board comprises three community areas.

Background to the Review

8. Between 2017-2019 the Local Government Boundary Commission for England carried out an Electoral Review of Wiltshire Council.
9. This process reviewed the council’s governance arrangements and ultimately concluded to retain the number of unitary Elected Members at 98.
10. However, although the number of Divisions remained the same, the areas covered by those Divisions has in some cases significantly altered.
11. As a result, the existing Area Board boundaries would no longer align to the Electoral Divisions as required, when they come into effect in May 2021.

The Electoral Review Committee

12. The Council has given responsibility to the Electoral Review Committee (“The

Committee”) to oversee the Area Board Boundary Review.

13. This is a politically proportionate committee of ten elected Wiltshire Councillors to oversee the process and prepare recommendations relating to any review to a meeting of Full Council, who will make the decision.
14. The members of the Committee are as follows:

Cllr Richard Clewer (Chairman)

Cllr Ian Blair-Pilling

Cllr Ian McLennan

Cllr Ashley O’Neill

Cllr Stuart Wheeler

Cllr Gavin Grant (Vice-Chairman)

Cllr Clare Cape

Cllr Christopher Newbury

Cllr Jonathon Seed

Cllr Graham Wright

Preparation of Draft Recommendations

15. In July 2020 the Committee arranged sessions with the members of each existing Area Board to discuss the changes to Electoral Divisions as a result of the Electoral Review, and potential implications for any future Area Board Boundaries.
16. Following those sessions, the Committee at its meeting on 13 August 2020 agreed a draft Area Board boundary proposal.
17. As an administrative arrangement of the Council, the Committee was not required to undertake additional information gathering or consultation before submitting a recommendation to Full Council.
18. However, it was agreed that the Draft Recommendations of the Committee would be circulated at Area Board meetings and made publicly available, in order to seek the views of parish councils, the public and other interested parties.
19. The Committee welcomes any views on the Draft Recommendations, including alternative submissions on how the Area Boards should be organised.
20. The consultation will run from 10 September 2020 – 31 October 2020.

Next steps

21. The Committee will review all information received during the consultation period and then prepare Final Recommendations to be considered at a meeting of Full Council on 24 November 2020.
22. The revised boundaries would therefore come into effect at the next elections in May 2021.

Current Area Board Boundaries



Current allocation of Parishes to Area Boards

Amesbury Area Board

Divisions - Amesbury East, Amesbury West, Bourne and Woodford Valley, Bulford, Allington and Figheledean, Durrington and Larkhill, Till and Wylve Valley.

Parishes - Allington, Amesbury, Berwick St James, Bulford, Cholderton, Durnford, Durrington, Flgheldean, Great Wishford, Idmiston, Milston, Newton Toney, Orcheston, Shrewton, Stapleford, Steeple Langford, Tilshead, Wilsford cum Lake, Winterbourne, Winterbourne Stoke, Woodford, Wylve.

Bradford on Avon Area Board

Divisions - Bradford on Avon North, Bradford on Avon South, Holt and Staverton, Winsley and Westwood.

Parishes - Bradford on Avon, Holt, Limpley Stoke, Monkton Farleigh, South Wraxall, Staverton, Westwood, Wingfield, Winsley.

Calne Area Board

Divisions - Calne North, Calne Central, Calne Chilvester and Abberd, Calne South and Cherhill, Calne Rural.

Parishes - Bremhill, Calne, Calne Without, Cherhill, Compton Bassett, Heddington, Hilmarton.

Chippenham Area Board

Divisions - By Brook, Kington, Chippenham Cepen Park and Derriards, Chippenham Cepen Park and Redlands, Chippenham Hardenhuish, Chippenham Hardens and England, Chippenham Monkton, Chippenham Lowden and Rowden, Chippenham Pewsham, Chippenham Queens and Sheldon.

Parishes - Biddestone, Castle Combe, Chippenham, Chippenham Without, Christian Malford, Grittleton, Hullavington, Kington Langley, Kington St Michael, Langley Burrell Without, Nettleton, North Wraxall, Seagry, Stanton St Quintin, Sutton Benger, Yattobn Keynell.

Corsham Area Board

Divisions - Box and Colerne, Corsham Pickwick, Corsham Town, Corsham Without and Box Hill.

Parishes - Box, Colerne, Corsham, Lacock.

Devizes Area Board

Divisions – Bromham, Rowde and Potterne, Devizes and Roundway South, Devizes East, Devizes North, Roundway, The Lavingtons and Erlestoke, Urchfont and the Cannings.

Parishes - All Cannings, Bishops Cannings, Bromham, Cheverell Magna, Cheverell Parva, Devizes, Easterton, Erlestoke, Etchilhampton, Market Lavington, Marston, Potterne, Rowde, Stert, Urchfont, West Lavington, Worton.

Malmesbury Area Board

Divisions - Brinkworth, Malmesbury, Minety, Sherston.

Parishes - Ashton Keynes, Brinkworth, Brokenborough, Charlton (nr Malmesbury), Crudwell, Dauntsey, Easton Grey, Great Somerford, Hankerton, Lea and Cleverton, Leigh, Little Somerford, Luckington, Malmesbury, Minety, Norton, Oaksey, Sherston, Sopworth, St Paul Malmesbury Without.

Marlborough Area Board

Divisions - Aldbourne and Ramsbury, Marlborough East, Marlborough West, West Selkley.

Parishes - Aldbourne, Avebury, Baydon, Berwick Bassett, Broad Hinton, Chilton Foliat, East Kennett, Froxfield, Fyfield, Marlborough, Mildenhall, Ogbourne St Andrew, Ogbourne St George, Preshute, Ramsbury, Savernake, West Overton, Winterbourne Bassett, Winterbourne Monkton.

Melksham Area Board

Divisions - Melksham Central, Melksham North, Melksham South, Melksham Without North, Melksham Without South, Summerham and Seend.

Parishes - Atworth, Broughton Gifford, Bulkington, Great Hinton, Keevil, Melksham, Melksham Without, Poulshot, Seend, Semington, Steeple Ashton.

Pewsey Area Board

Divisions - Pewsey, Pewsey Vale, Burbage and the Bedwyns.

Parishes - Alton, Beechingstoke, Charlton, Chirton, Easton, Manningford, Marden, Milton Lilbourne, North Newnton, Patney, Pewsey, Rushall, Stanton St Bernard, Upavon, Wilcot (and Huish), Wilsford, Woodborough, Wootton Rivers, Burbage, Buttermere, Grafton, Ham, Great Bedwyn, Little Bedwyn, Shalbourne.

Royal Wootton Bassett and Cricklade Area Board

Divisions - Cricklade and Latton, Lyneham, Purton, Royal Wootton Bassett East, Royal Wootton Bassett North, Royal Wootton Bassett South.

Parishes - Braydon, Broad Town, Clyffe Pypard, Cricklade, Latton, Lydiard Milcent, Lydiard Tregoze, Lyneham and Bradenstoke, Marson Meysey, Purton, Royal Wootton Bassett, Tockenham.

Salisbury Area Board

Divisions - Salisbury Bemerton, Salisbury Fisherton and Bemerton Village, Salisbury Harnham, Salisbury St Edmund and Milford, Salisbury St Francis and Stratford, Salisbury St Mark's and Bishopdown, Salisbury St Martins and Cathedral, Salisbury S Paul's.

Parishes - Salisbury, Laverstock and Ford (Bishopdown Farm area only).

South West Wiltshire Area Board

Divisions - Fovant and Chalke Valley, Mere, Nadder and East Knoyle, Tisbury, Wilton and Lower Wylke Valley.

Parishes - Alvediston, Ansty, Barford St Martin, Berwick St John, Berwick St Leonard, Bishopstone, Bowerchalke, Broadchalke, Burcombe, Chicklade, Chilmark, Compton Chaberlayne, Dinton, Donhead St Andrew, Donhead St Mary, East Knoyle, Kilmington,

Mere, Netherhampton, Quidhampton, Sedgehill, Semley, South Newton, Stourton, Stratford Tony, Sutton Mandeville, Swallowcliffe, Teffont, Tisbury, Tollard Royal, West Knoyle, West Tisbury, Wilton, Zeals.

Southern Area Board

Divisions - Alderbury and Whiteparish, Downton and Ebble Valley, Laverstock, Ford and Old Sarum, Redlynch and Landford, Winterslow.

Parishes - Alderbury, Britford, Clarendon Park, Coombe Bissetm Downton, Firsdow, Grimstead, Landford, Laverstock, Odstock, Pitton and Farley, Redlynch, West Dean, Whiteparish, Winterslow.

Tidworth Area Board

Divisions - Ludgershall and Perham Down, Tidworth, The Collingbournes and Netheravon.

Parishes - Chute, Chute Forest, Collingbourne Ducis, Collingbourne Kingston, Enford, Everleigh, Fittleton, Ludgershall, Netheravon, Tidcombe and Fosbury, Tidworth.

Trowbridge Area Board

Divisions - Hilperton, Southwick, Trowbridge Adcroft, Trowbridge Central, Trowbridge Drynham, Trowbridge Grove, Trowbridge Lambrok, Trowbridge Park, Trowbridge Paxcroft.

Parishes - Hilperton, North Bradley, Southwick, Trowbridge, West Ashton.

Warminster Area Board

Divisions - Warminster Broadway, Warminster Copheap and Wyllye, Warminster East, Warminster West, Warminster Without.

Parishes - Bishopstrow, Boyton, Brixton Deverill, Chapmanslade, Chitterne, Codford, Corsley, Heytesbury, Horningsham, Kingston Deverill, Knook, Longbridge Deverill, Maiden Bradley with Yarnfield, Norton Bavant, Sherrington, Stockton, Sutton Veny, Upton Lovell, Upton Scudamore, Warminster.

Westbury Area Board

Divisions - Ethandune, Westbury East, Westbury North, Westbury West.

Parishes - Bratton, Coulston, Dilton Marsh, Edington, Heywood, Westbury.

Incoming Electoral Divisions (May 2021)



1	Aldbourn & Ramsbury	51	Melksham Without North & Shurnhold
2	Alderbury & Whiteparish	52	Melksham Without West & Rural Mere
3	Amesbury East & Bulford	53	Mere
4	Amesbury South	54	Minety
5	Amesbury West	55	Nadder Valley
6	Avon Valley	56	Old Sarum & Lower Bourne Valley
7	Bowerhill	57	Pewsey
8	Box & Colerne	58	Pewsey Vale East
9	Bradford-on-Avon North	59	Pewsey Vale West
10	Bradford-on-Avon South	60	Purton
11	Brinkworth	61	Redlynch & Landford
12	Bromham, Rowde & Roundway	62	Royal Wootton Bassett East
13	By Brook	63	Royal Wootton Bassett North
14	Calne Central	64	Royal Wootton Bassett South & West
15	Calne Chilvester & Abberd	65	Salisbury Bemerton Heath
16	Calne North	66	Salisbury Fisherton & Bemerton Village
17	Calne Rural	67	Salisbury Harnham East
18	Calne South	68	Salisbury Harnham West
19	Chippenham Cepen Park & Derriads	69	Salisbury Milford
20	Chippenham Cepen Park & Hunters Moon	70	Salisbury St Edmund's
21	Chippenham Hardenhuish	71	Salisbury St Francis & Stratford
22	Chippenham Hardens & Central	72	Salisbury St Paul's
23	Chippenham Lowden & Rowden	73	Sherston
24	Chippenham Monkton	74	Southwick
25	Chippenham Pewsham	75	The Lavingtons
26	Chippenham Sheldon	76	Tidworth East & Ludgershall South
27	Corsham Ladbrook	77	Tidworth North & West
28	Corsham Pickwick	78	Till Valley
29	Corsham Without	79	Tisbury
30	Cricklade & Latton	80	Trowbridge Adcroft
31	Devizes East	81	Trowbridge Central
32	Devizes North	82	Trowbridge Drynham
33	Devizes Rural West	83	Trowbridge Grove
34	Devizes South	84	Trowbridge Lambrok
35	Downton & Ebbel Valley	85	Trowbridge Park
36	Durrington	86	Trowbridge Paxcroft
37	Ethandune	87	Urchfont & Bishops Cannings
38	Fovant & Chalke Valley	88	Warminster Broadway
39	Hilperton	89	Warminster East
40	Holt	90	Warminster North & Rural
41	Kington	91	Warminster West
42	Laverstock	92	Westbury East
43	Ludgershall North & Rural	93	Westbury North
44	Lyneham	94	Westbury West
45	Malmesbury	95	Wilton
46	Marlborough East	96	Winsley & Westwood
47	Marlborough West	97	Winterslow & Upper Bourne Valley
48	Melksham East	98	Wylve Valley
49	Melksham Forest		
50	Melksham South		

Draft Recommendations

Amesbury

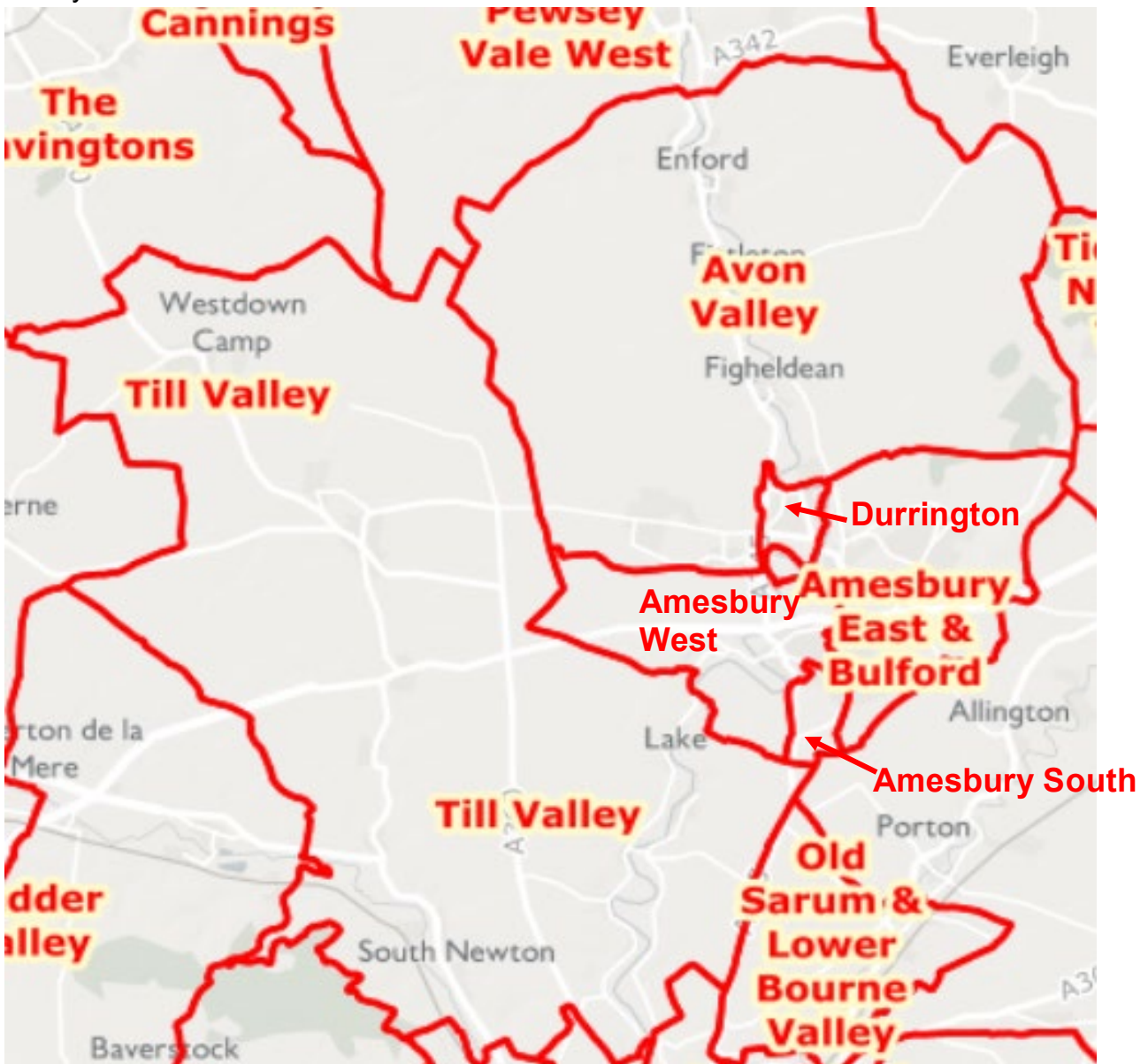
1. The existing Area Board comprises the Divisions of Amesbury East, Amesbury West, Bourne and Woodford Valley, Bulford, Allington and Figheledean, Durrington and Larkhill, and Till and Wylde Valley.



2. As a result of the Electoral Review of Wiltshire Council, the parish of Durrington was divided between the Unitary Divisions of Durrington, and Avon Valley. The latter Division include several parishes previously within the Tidworth Area Board.
3. The Committee did not believe splitting parishes between Area Boards was sensible or desirable, and considered that the parishes of the Avon Valley running south from Enford along the A345 naturally looked more to Amesbury than Tidworth, whereas Durrington had no appreciable connection with Tidworth. Therefore, it considered those Divisions should be within the Amesbury Area Board.
4. Despite a few changes in the parishes included within it, the Till Valley Division remained an appropriate inclusion given its connections with Amesbury. It was not considered that the Nadder Valley or Wylde Valley Divisions had sufficient connections with the area to be included.
5. The former Bourne and Woodford Valley Division was now divided between the Winterslow and Upper Bourne Valley Division and the Old Sarum and Lower Bourne Valley Division. Both of those Divisions included areas previously within the Southern Area Board.
6. Additionally, the parish of Idmiston had been split between those two divisions by the LGBCE. The Committee therefore considered both should be in the same Area Board. The Parish of Laverstock and Ford, moreover, was split between the Old Sarum and Lower Bourne Valley Division and the Laverstock Division. To avoid splitting a parish between Area Boards, all three would need to be included in the same area.
7. The Committee did not consider creating a three-member Area Board of just those

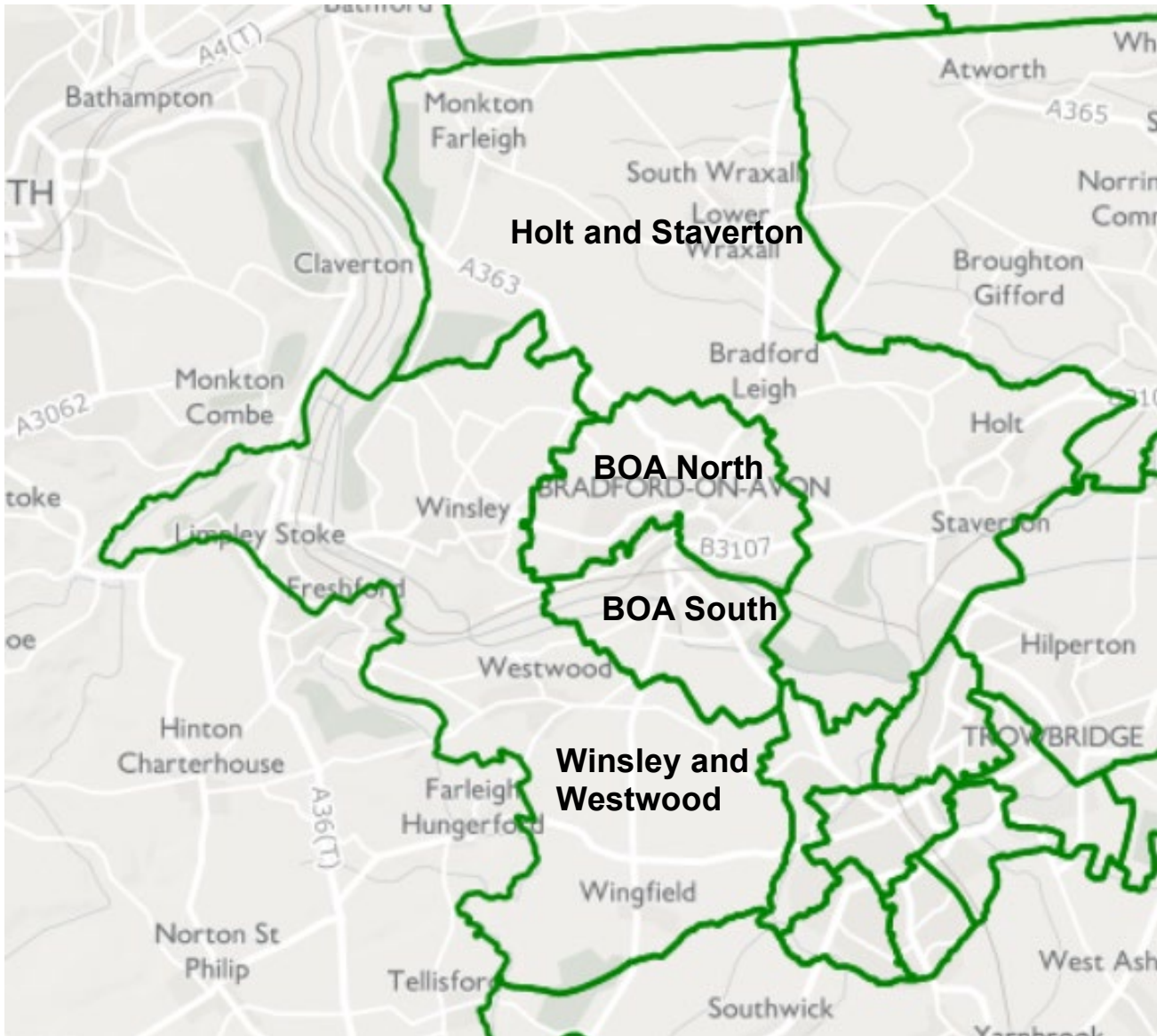
Divisions was justified or appropriate, given they would be dominated by Laverstock and Ford, and it would mean a further three Member Board to the south, with associated problems for a quorum for decision making.

8. Therefore, the Committee had to decide if the three Divisions should be within the Amesbury Area Board or a South East Wiltshire Area Board.
9. In terms of projected electorate, the majority had previously been within the Southern Area Board, though significant numbers had not. Connections between the Upper Bourne Valley and the southern area were not great, however the nature of the Division, which the Council had objected to, could not be altered. Winterslow was the most significant settlement of that Division, and including all three Divisions with Amesbury would create an extremely large community area stretching from Enford to the borders of Salisbury. Therefore, on balance, it was considered that the three divisions most appropriately fitted with the South East area.
10. The Committee did not consider a merger with the Tidworth area Divisions would be appropriate.
11. Accordingly, it was proposed that the Area Board comprise the Divisions of Amesbury East and Bulford, Amesbury South, Amesbury West, Avon Valley, Durrington and Till Valley.



Bradford on Avon

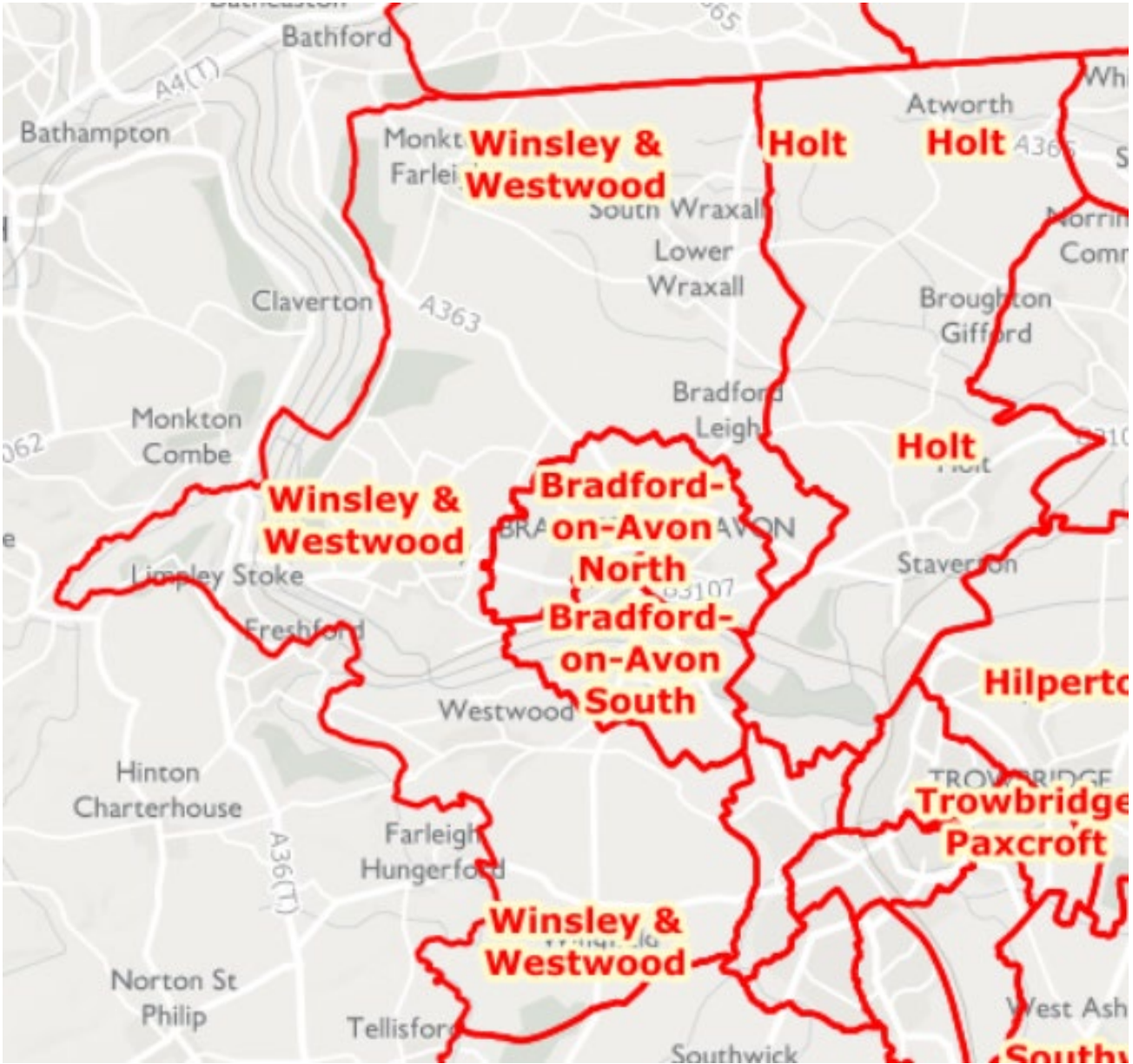
12. The existing Area Board comprises the Divisions of Bradford on Avon North, Bradford on Avon South, Holt and Staverton and Winsley and Westwood.



13. The only change for the incoming Divisions was the inclusion of the parish of Atworth in the Holt Division. Atworth had previously been within the Melksham Area Board. However, given the larger part of the Division was within Bradford on Avon and Atworth's location between the two main towns, it was agreed Holt should be within the Bradford on Avon Area Board. This would also ensure the area had four members.

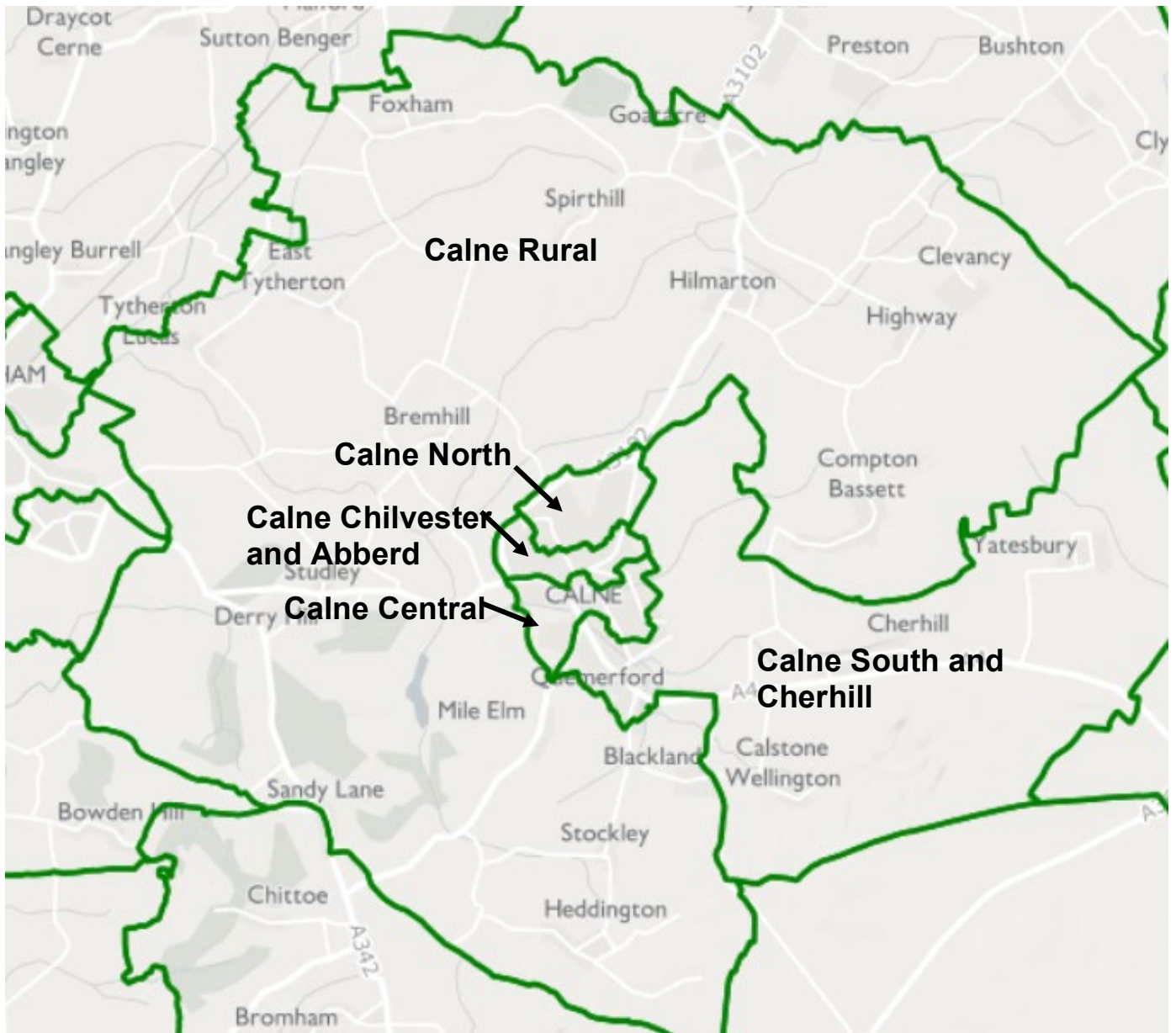
14. It was not considered there was any reason to expand the area to include Divisions to the north and south, and that Hiperton Division was closely aligned to Trowbridge.

15. Accordingly, it was proposed that the Area Board comprise the Divisions of Bradford on Avon North, Bradford on Avon South, Holt and Winsley and Westwood.



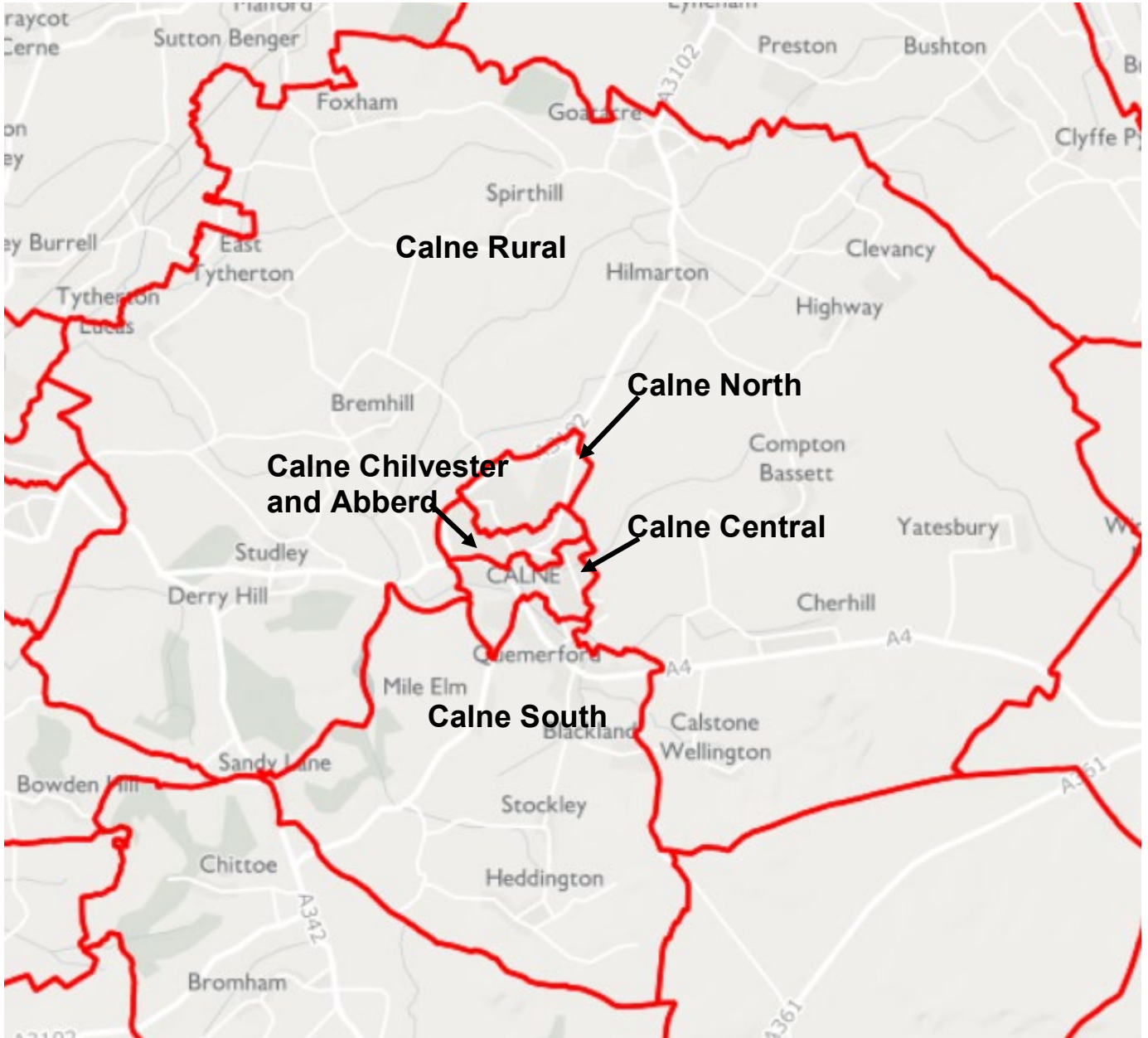
Calne

16. The existing Area Board comprises the Divisions of Calne Rural, Calne North, Calne Central, Calne Chilvester and Abberd, and Calne South and Cherhill.



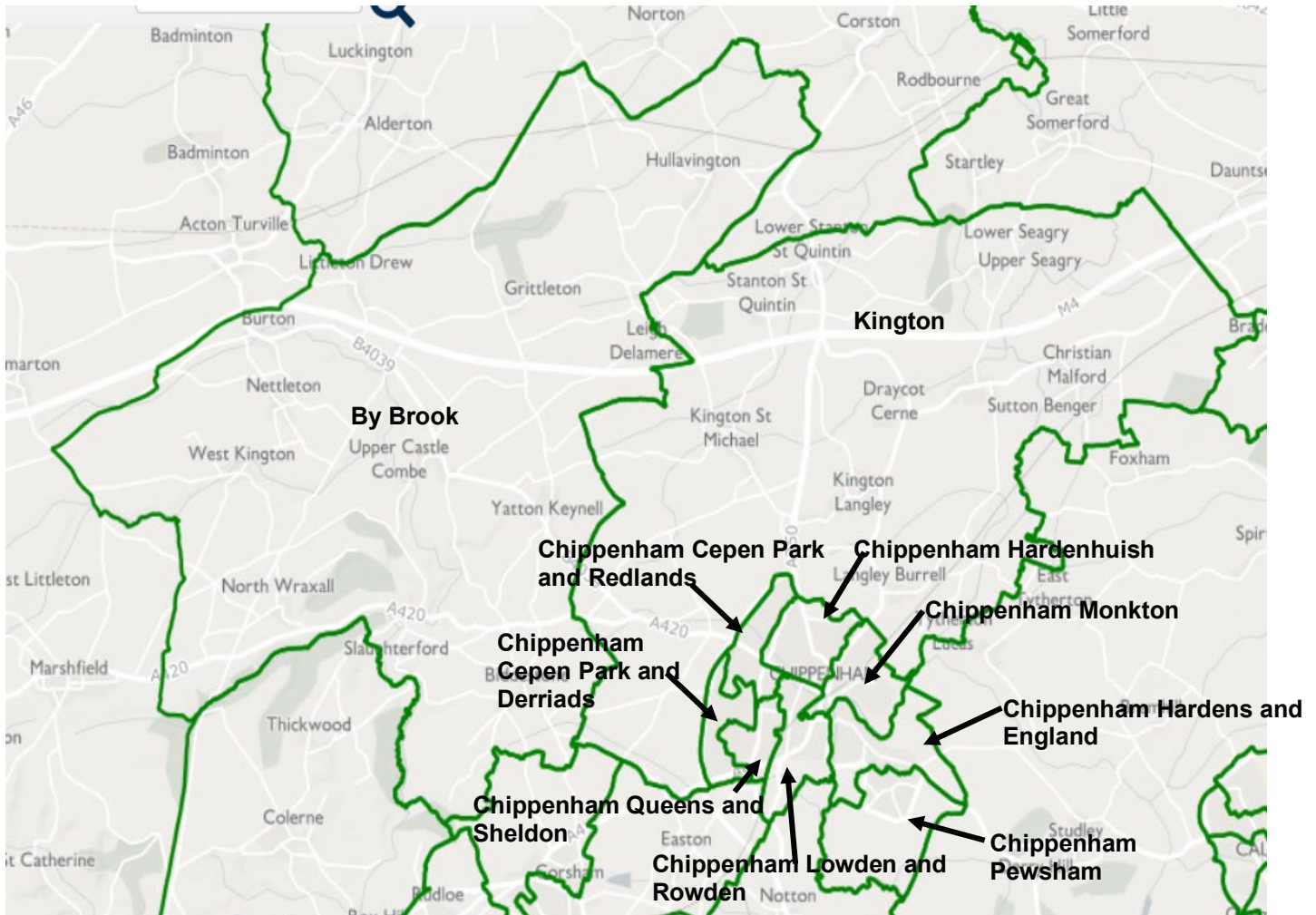
17. The Committee did not consider there were any reasons of geography or community, or changes arising from the incoming divisions, to amend the existing boundaries of the Area Board.

18. Accordingly, it was proposed that the Area Board comprise the Divisions of Calne Rural, Calne South, Calne North, Calne Central and Calne Chilvester and Abberd.



Chippenham

19. The existing Area Board comprises the Divisions of By Brook, Kington, Chippenham Cepen Park and Redlands, Chippenham Cepen Park and Derriads, Chippenham Hardens and England, Chippenham Hardenhuish, Chippenham Lowden and Rowden, Chippenham Monkton, Chippenham Pewsham, and Chippenham Queens and Sheldon.



20. The Committee noted that the incoming Divisions had not amended the external boundaries of the current Area Board. It noted that Kington, while being rurally focused, included communities closely linked by proximity to the town of Chippenham.

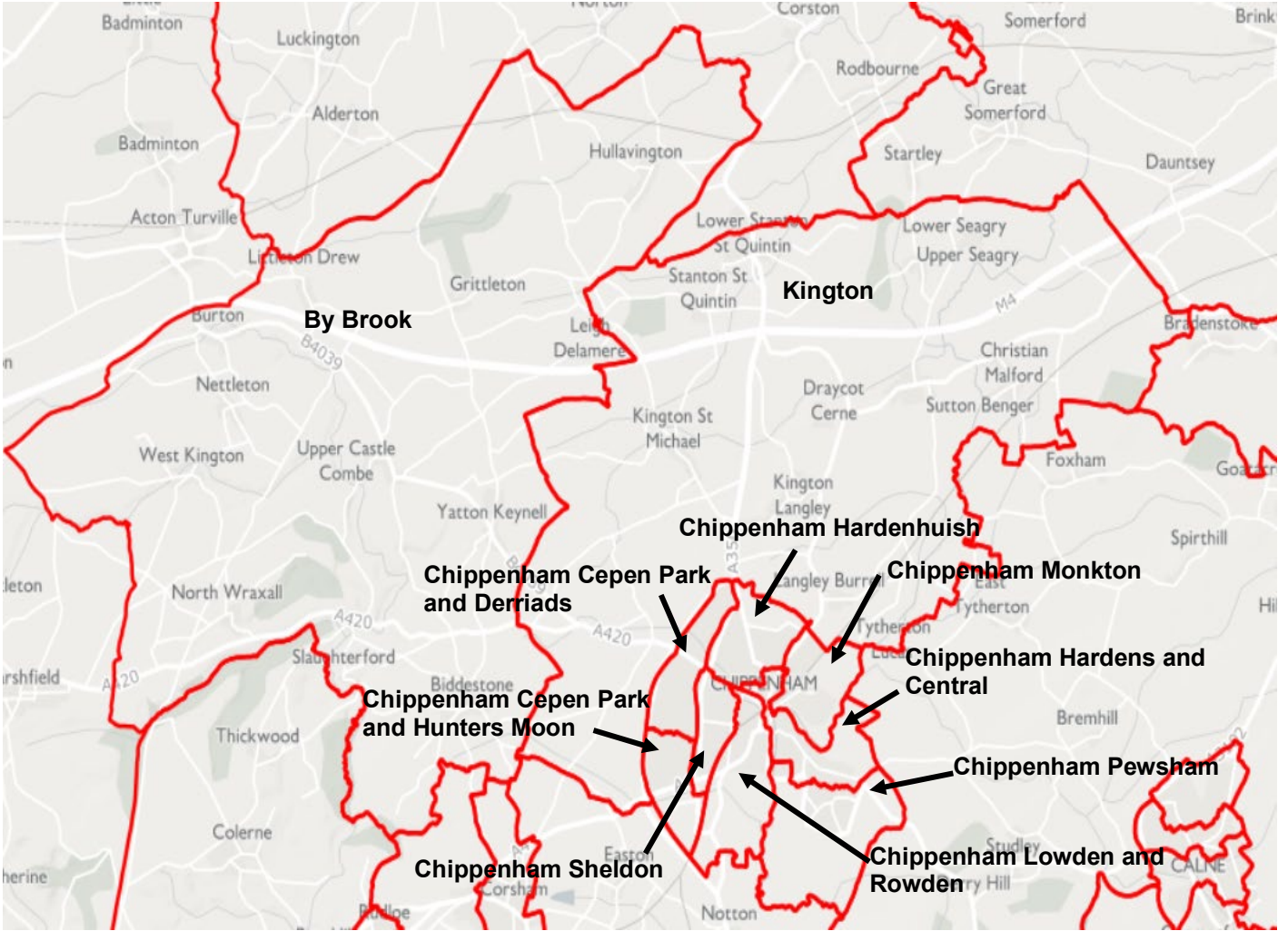
21. The Committee did consider whether By Brook Division should remain in the Area Board, given it had no boundary to any Chippenham Town Division and was of rural character, noting the implementation of a rural village forum for the current Area Board to give greater representation to the non-urban parishes.

22. However, the Committee felt there was no superior arrangement than the present situation, and that on balance By Brook looked to Chippenham more than it would to other places such as Malmesbury or Corsham.

23. Following the Community Governance Review decision by Full Council on 9 September, if confirmed, Lacock Parish would not be split between Area Boards by the proposal.

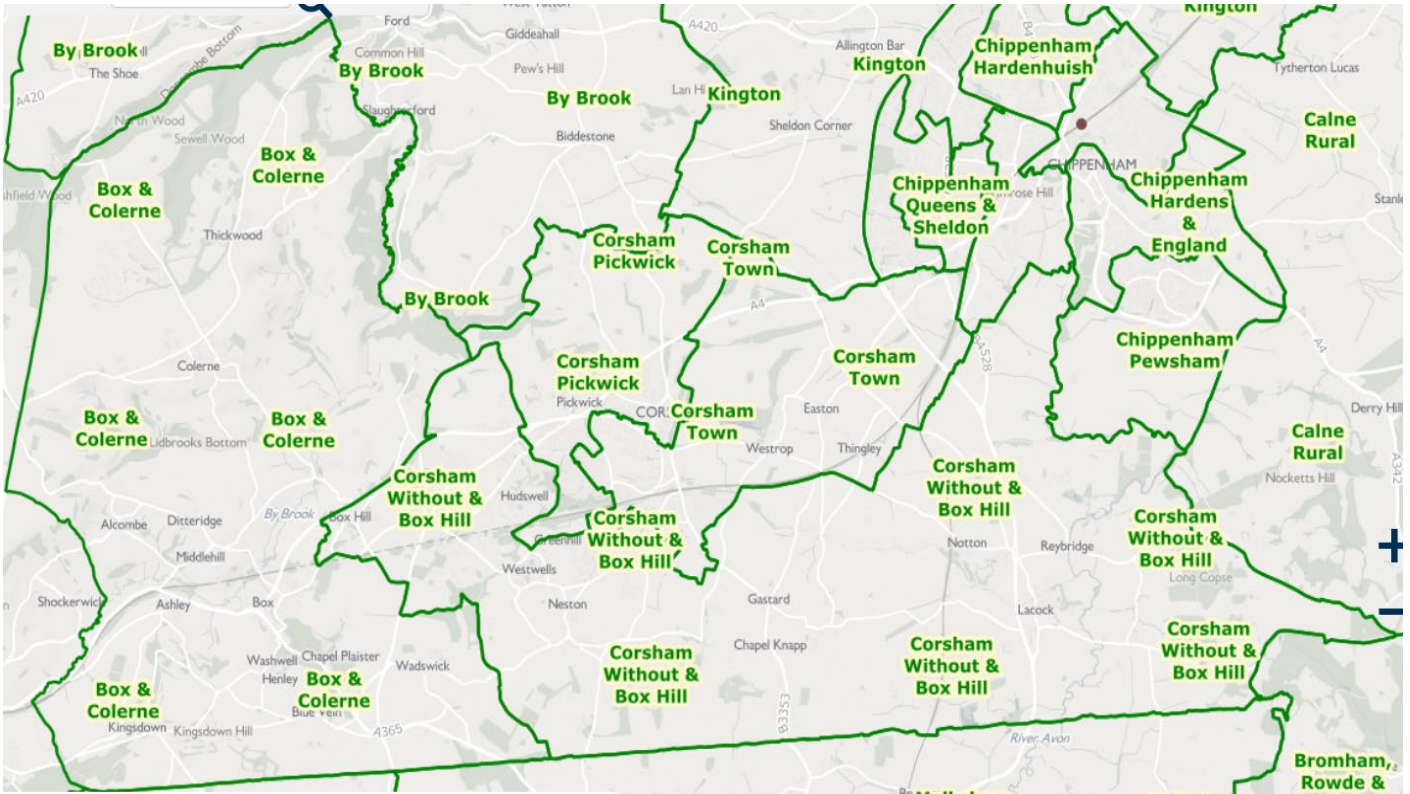
24. Accordingly, it was proposed that the Area Board comprise the Divisions of Bybrook, Kington, Chippenham Cepen Park and Derriads, Chippenham Cepen Park and Hunters Moon. Chippenham Hardens and Central, Chippenham Hardenhuish,

Chippenham Lowden and Rowden, Chippenham Monkton, Chippenham Pewsham and Chippenham Sheldon.



Corsham

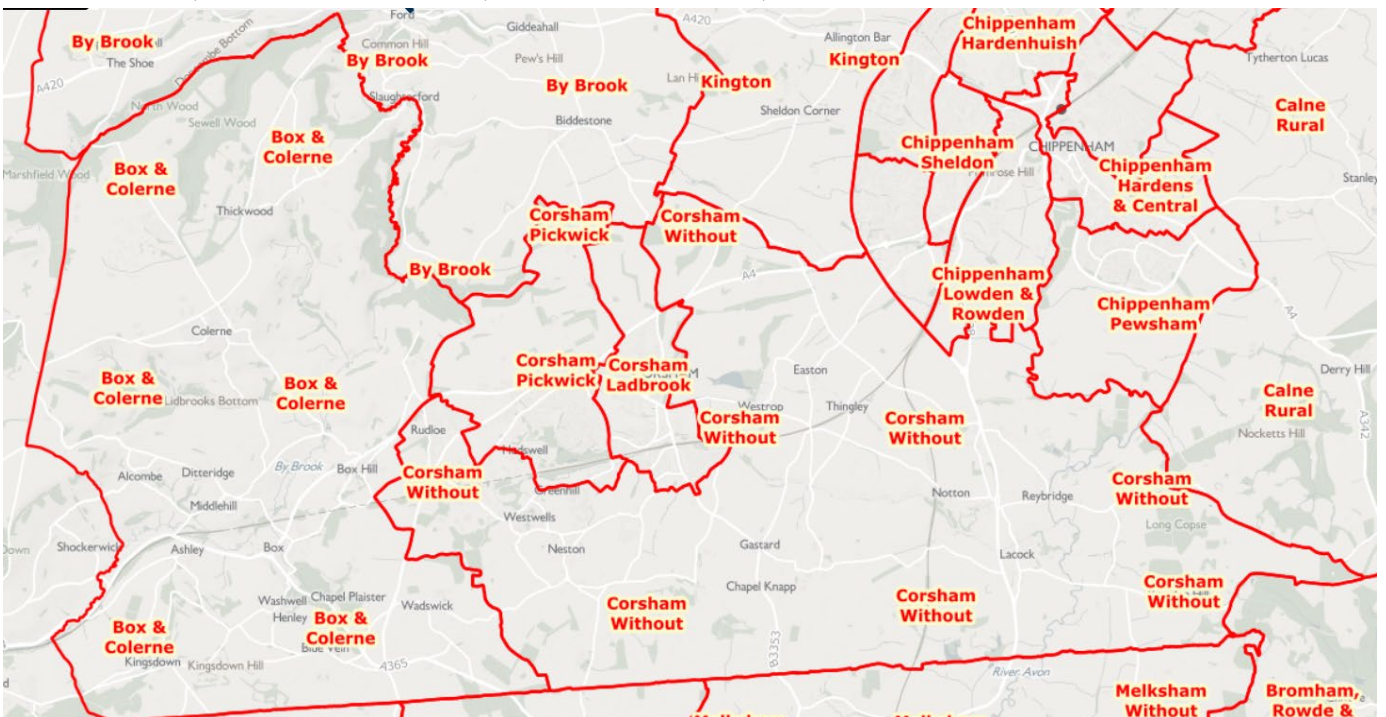
25. The existing Area Board comprises the Divisions of Box and Colerne, Corsham Pickwick, Corsham Town, and Corsham Without and Box Hill.



26. It was not considered there were any community connections sufficient to include further Divisions from the north and south, and the current inclusion of four Divisions together including four parishes, was appropriate.

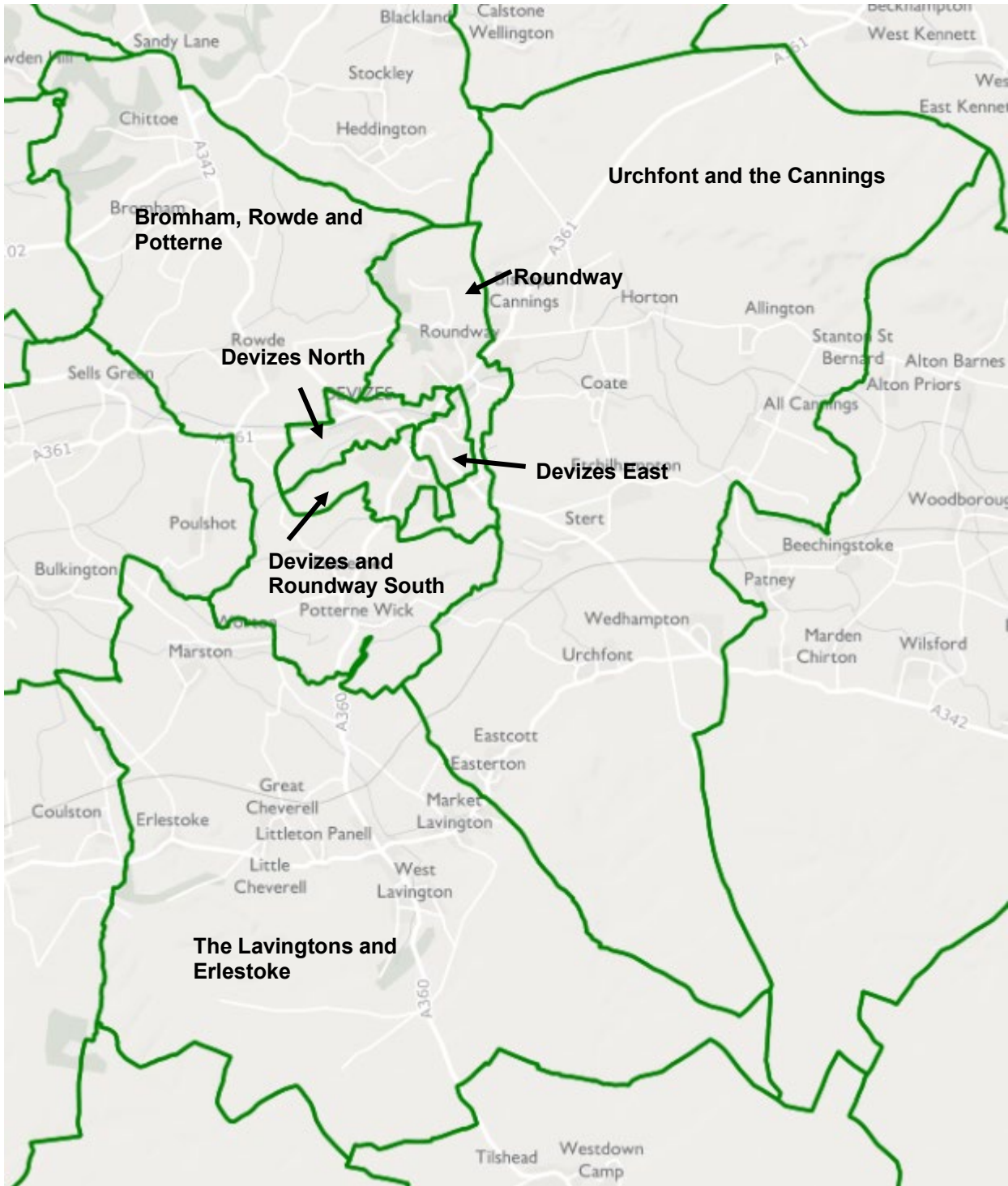
27. Following the Community Governance Review decision by Full Council on 9 September, if confirmed, Lacock Parish would not be split between Area Boards by the proposal.

28. Accordingly, it was proposed that the Area Board comprise the Divisions of Box and Colerne, Corsham Ladbrook, Corsham Pickwick, and Corsham Without



Devizes

29. The existing Area Board comprises the Divisions of Bromham, Rowde and Potterne, Devizes East, Devizes North, Devizes and Roundway South, Roundway, The Lavingtons and Erlestoke, and Urchfont and the Cannings.



30. As a result of the Electoral Review of Wiltshire Council the parishes of Seend, Bulkington and Poulshot, currently part of Melksham Area Board, had been included within the Devizes Rural West Division, along with the parish of Coulston, currently a part of Westbury Area Board. The parish of All Cannings had been included with the Pewsey Vale West Division.

31. The Committee noted that a significant part of the Devizes Rural West Division was presently associated with the Melksham area, although the majority of the electorate

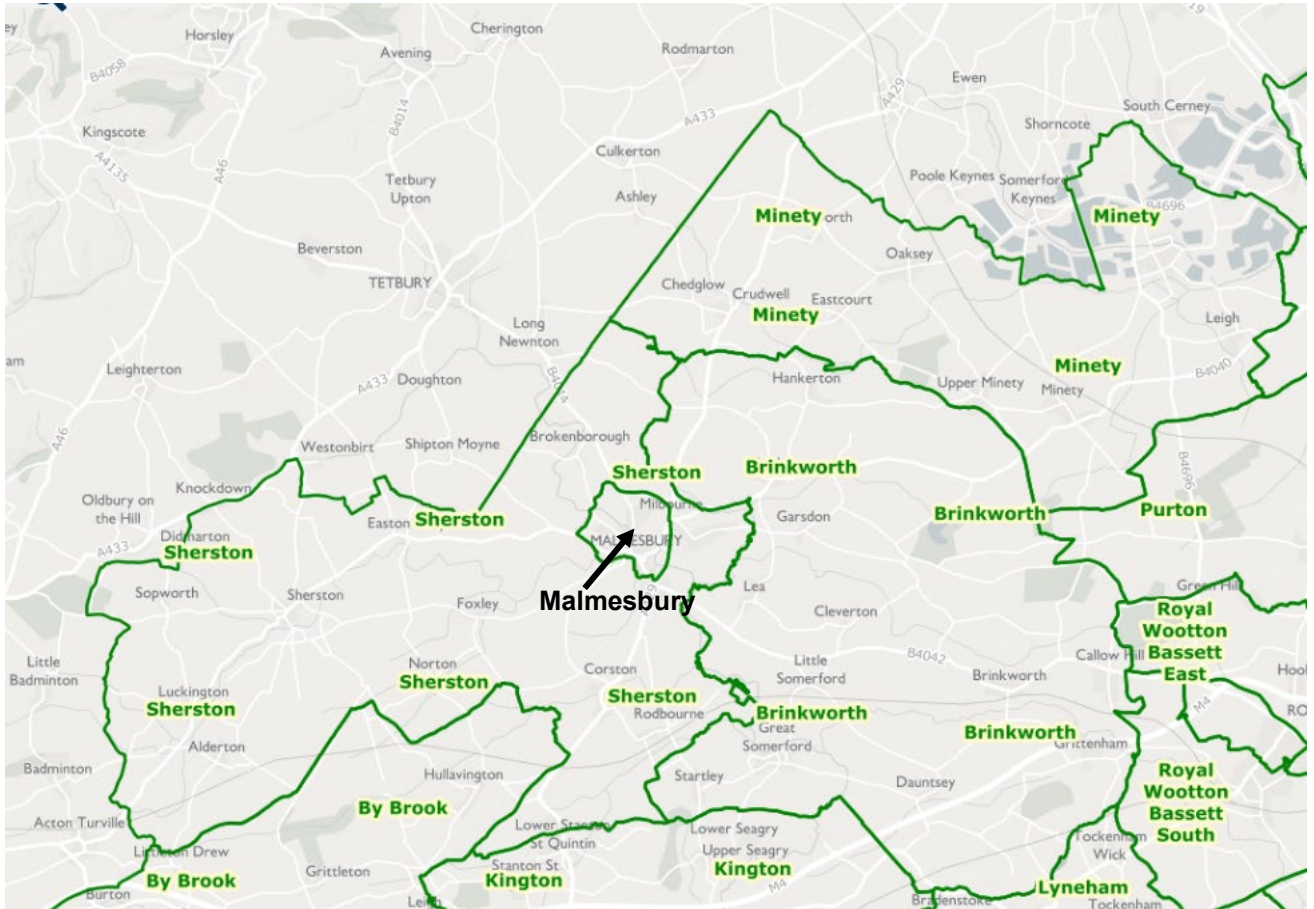
of the area was associated with Devizes. Communities such as Potterne were closely linked with the town, whilst the parish of Seend lay between Melksham and Devizes, with other parishes relatively isolated but sharing character as smaller, rural communities.

32. On balance, the Committee considered that the overall Division was most closely aligned with Devizes and noted that given its name inclusion in another area would be a confusing arrangement. It therefore resolved to recommend the inclusion of the Division within Devizes Area Board.
33. It was not considered there was any justification for inclusion of further divisions within the area, noting the cohesive arrangements around Calne, the strong community links of the Pewsey Vale, and the geographic separation from other communities within the Warminster and Amesbury areas. Urchfont and Bishops Cannings was closely linked with Devizes, and would not appropriately fit within another area.
34. Accordingly, it was proposed that the Area Board comprise the Divisions of Bromham, Rowde and Roundway, Devizes East, Devizes North, Devizes South, Devizes Rural West, The Lavingtons, and Urchfont and Bishops Cannings.



Malmesbury

35. The existing Area Board comprises the Divisions of Malmesbury, Minety, Brinkworth and Sherston.

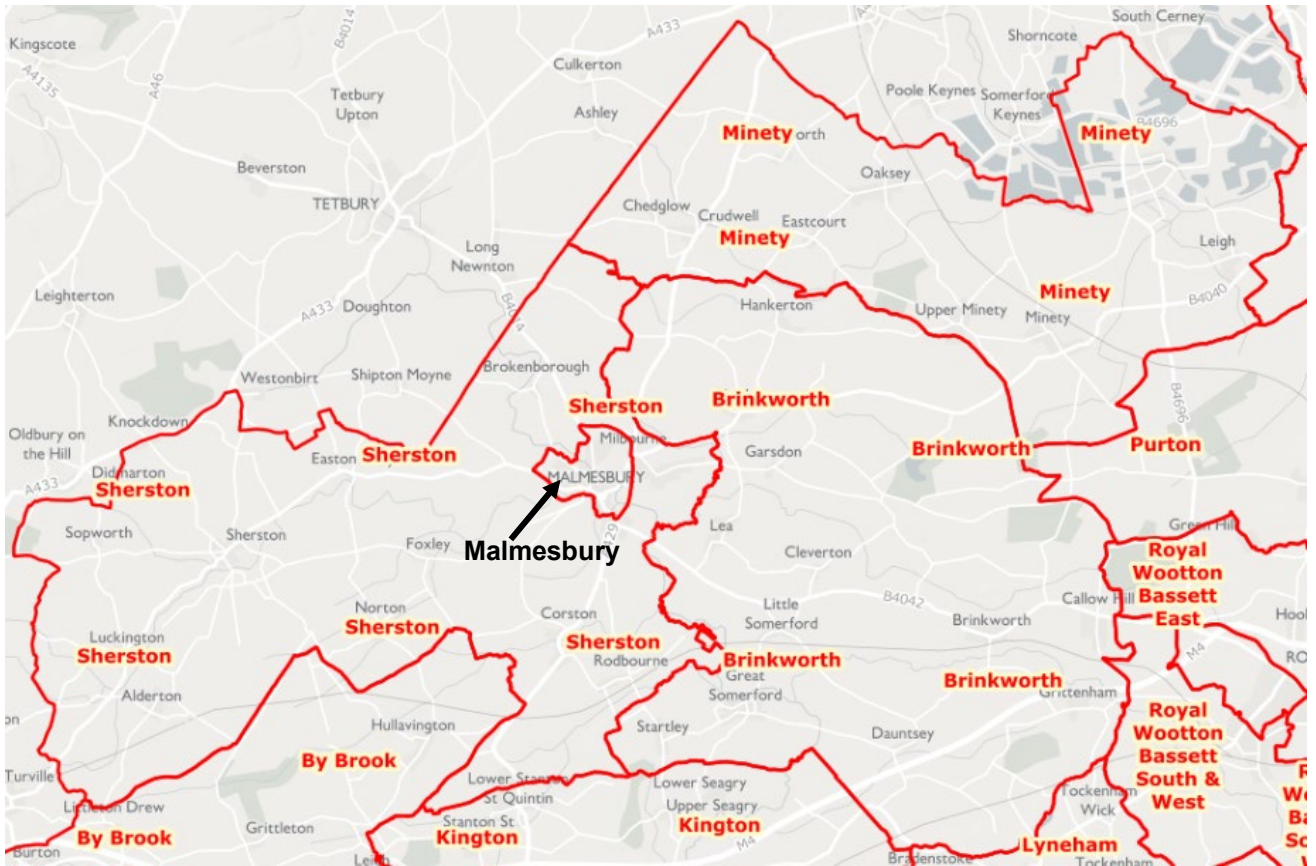


36. No areas external to the current Area Board had been included within the incoming Divisions, with the only change being inclusion of part of Malmesbury in the Sherston Division.

37. The Committee did consider whether the Divisions of By Brook or Kington might be included as part of the Malmesbury area, but concluded that although By Brook in particular had some separation from Chippenham, neither Division had closer connections with Malmesbury than with Chippenham.

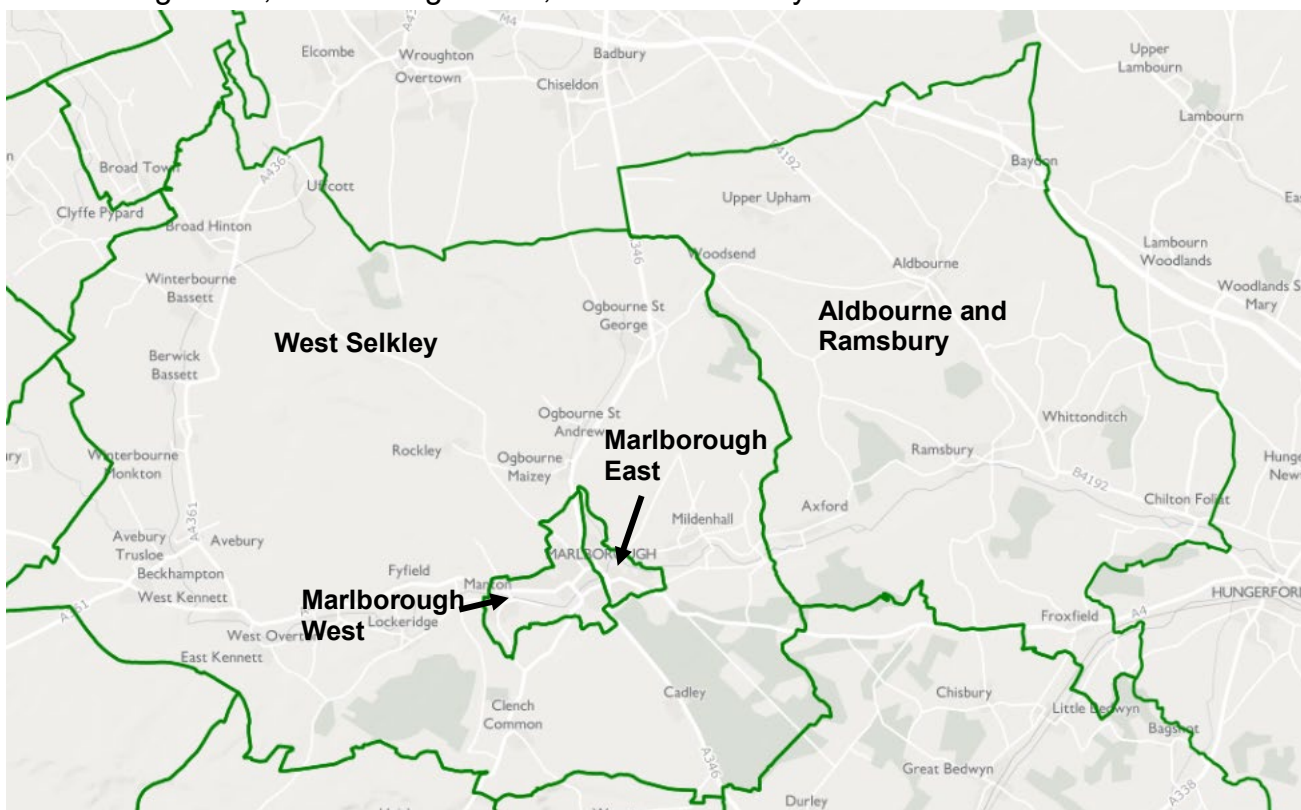
38. Additionally, it was not considered that any Divisions to the East such as Cricklade and Latton had any community connections sufficient to suggest inclusion within the area.

39. Accordingly, it was proposed that the Area Board continue to comprise the Divisions of Malmesbury, Sherston, Brinkworth and Minety.



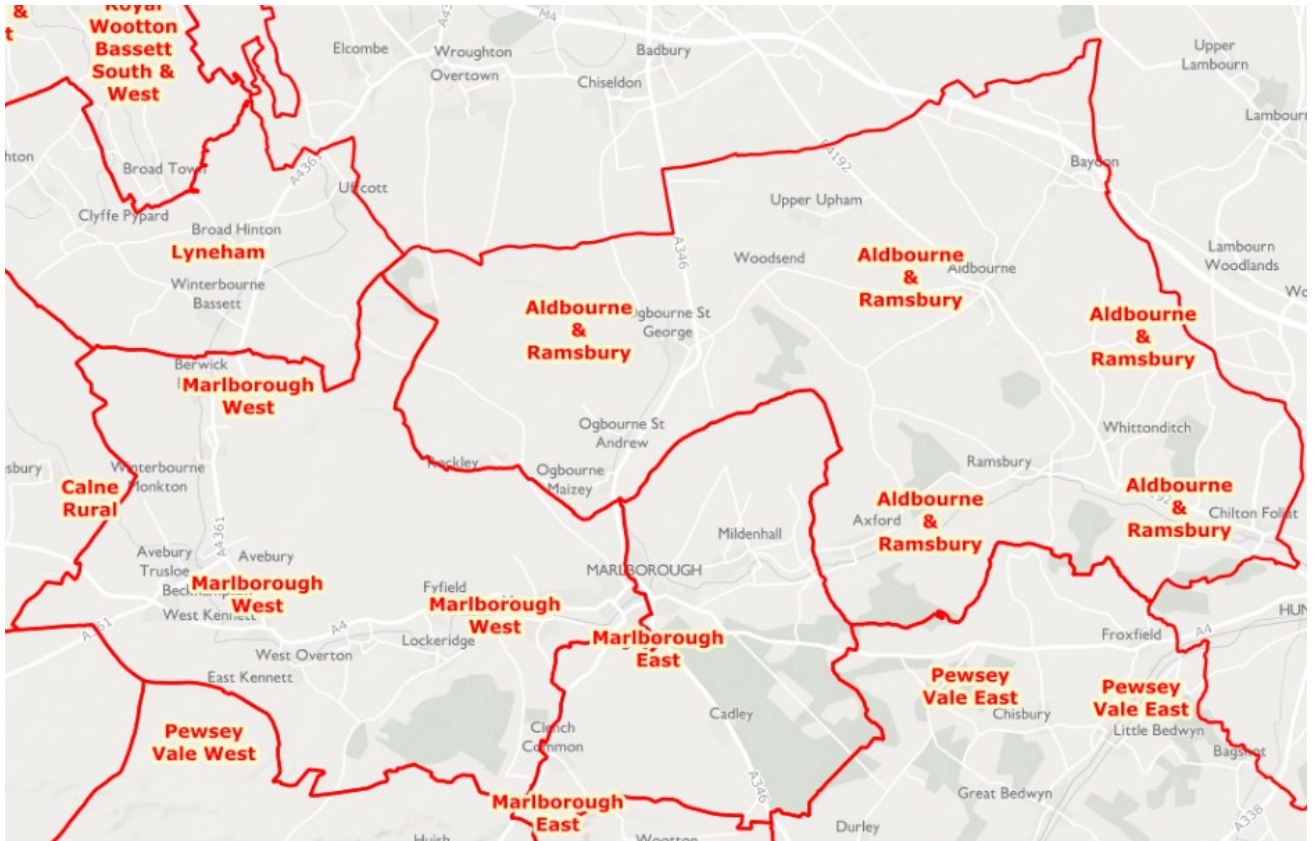
Marlborough

40. The existing Area Board comprises the Divisions of Aldbourne and Ramsbury, Marlborough East, Marlborough West, and West Selkley.



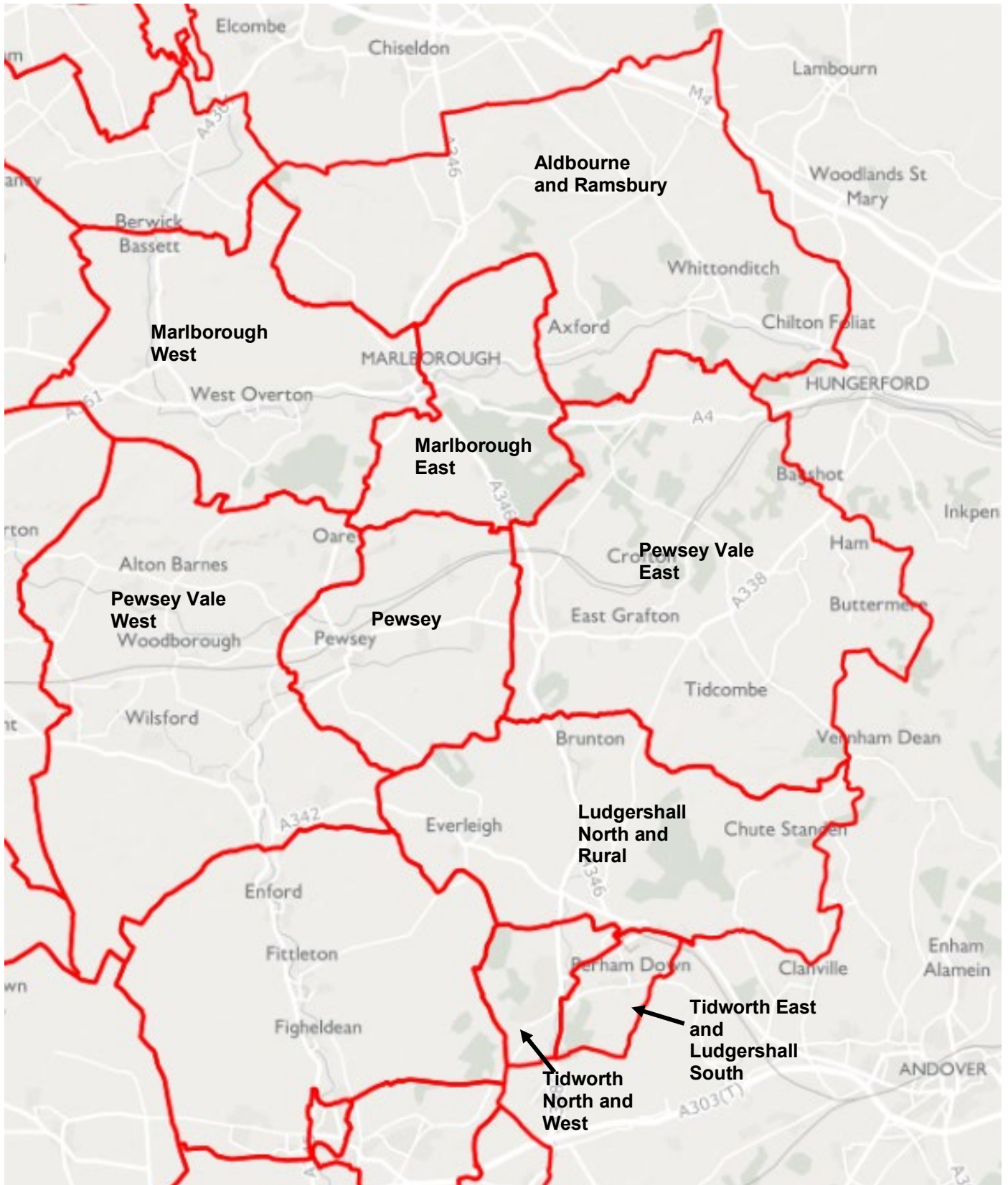
41. As a result of the Electoral Review of Wiltshire Council the parishes of Broad Hinton and Winterbourne Bassett had been include as part of the Lyneham Division, presently within the Royal Wootton Bassett and Cricklade Area Board.
42. it was noted that 86% of the projected electorate for the Division were presently contained within Royal Wootton Bassett and Cricklade Area Board. Given this, and the links between the new parishes and Broad Town, the Committee recommended that Lyneham remain within that community area.
43. Marlborough Town had been included in two Divisions, each with a number of rural parishes attached.
44. As a result, this would leave the Marlborough area with only three electoral divisions, meaning it would be vulnerable to becoming inquorate in the event of absence or conflict of a single Member.
45. The Committee considered whether the Marlborough area could be merged into a single area board with Pewsey, as the South West Wiltshire Area Board also contained more than a single community area. Both areas were large, rural areas with three Divisions. However, it was considered each had strong individual characters and that it would not be appropriate to merge the two together.
46. It was therefore considered whether to include the two areas in an area committee, which would enable Members from one to substitute for the other if necessary. Such an arrangement was presently in place for Pewsey and Tidworth.
47. The Committee felt that the present arrangements for Pewsey and Tidworth had ensured effective administration whilst retaining the community cohesiveness of both areas, and that the approach was suitable for Marlborough and Pewsey.

48. As Tidworth would also continue to only have three members, the Committee considered whether such an arrangement could be extended to cover all three areas in an Eastern Wiltshire Area Committee. Despite the distance between Tidworth and Marlborough, the Committee did not consider such cooperation would be inappropriate given other arrangements such as the Eastern Area Planning Committee and agreed all three community areas could appropriately substitute for one another.
49. Accordingly, it was proposed that the Area Board comprise the Divisions of Aldbourne and Ramsbury, Marlborough East and Marlborough West.



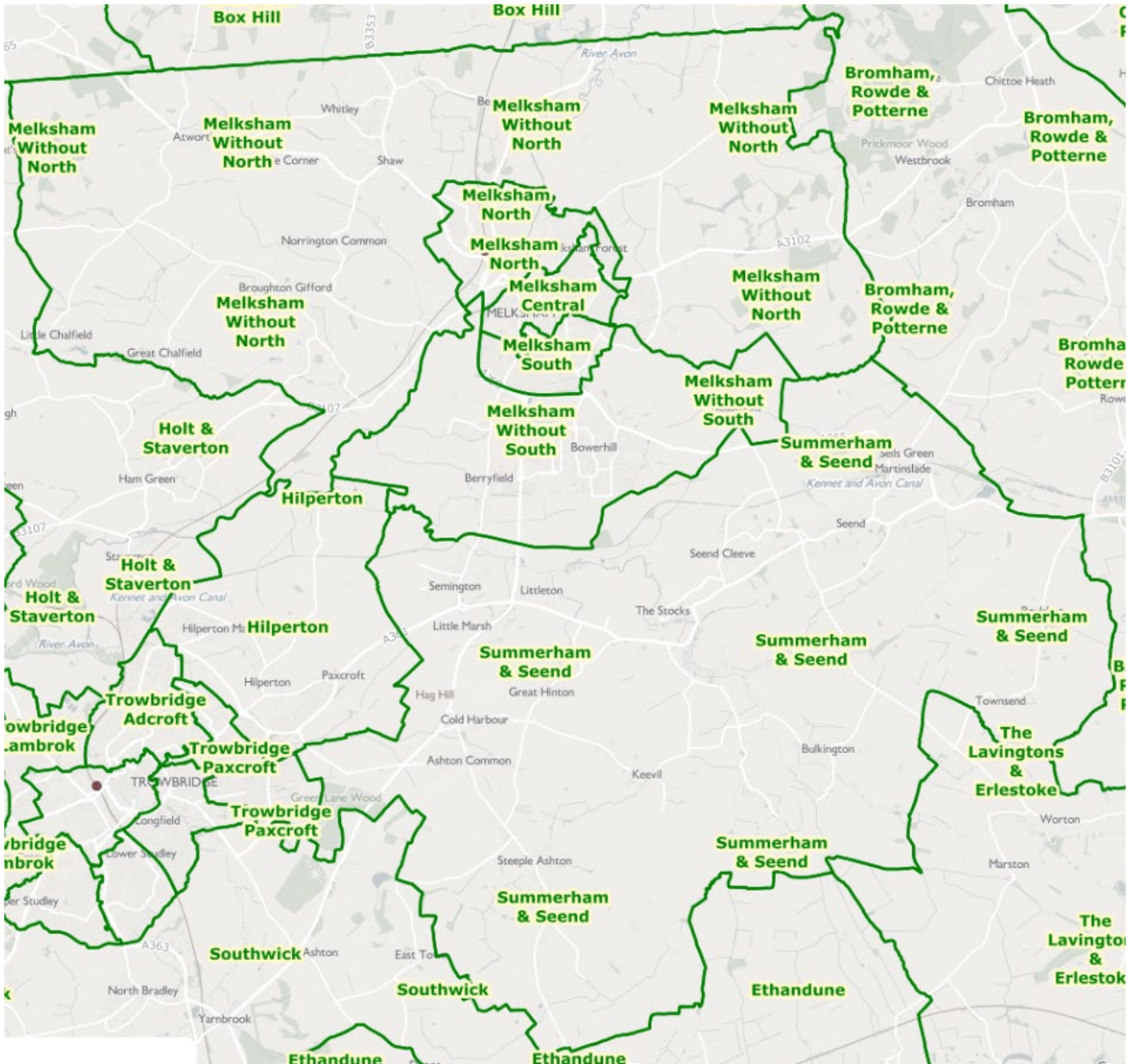
50. The Committee also agreed that there should be an Eastern Wiltshire Area Committee, shown overleaf, which would appoint members to Marlborough, Pewsey and Tidworth Area Boards to enable substitution between the Area Boards.
51. Whilst each Area Board would meet separately, appoint their own chairmen and decide on community grants, the Committee did recommend that the Eastern Wiltshire Area Committee should meet as a group several times a year in order to enable closer cooperation on wider community issues.

Eastern Wiltshire Area Committee



Melksham

52. The existing Area Board comprises the Divisions of Melksham Central, Melksham North, Melksham South, Melksham Without North, Melksham Without South, and Summerham and Seend.



53. As a result of the Electoral Review of Wiltshire Council the parishes of Seend, Bulkington and Poulshot, had been included within the Devizes Rural West Division. The parish of Atworth was included within the Holt Division

54. The Committee noted that a significant part of the Devizes Rural West Division was presently associated with the Melksham area, although the majority of the electorate of the area was associated with Devizes. Communities such as Potterne were closely linked with the town, whilst the parish of Seend lay between Melksham and Devizes, with other parishes relatively isolated but sharing character as smaller, rural communities.

55. On balance, the Committee considered that the overall Division was most closely aligned with Devizes and noted that given its name inclusion in another area would be a confusing arrangement. It therefore resolved to recommend the inclusion of the

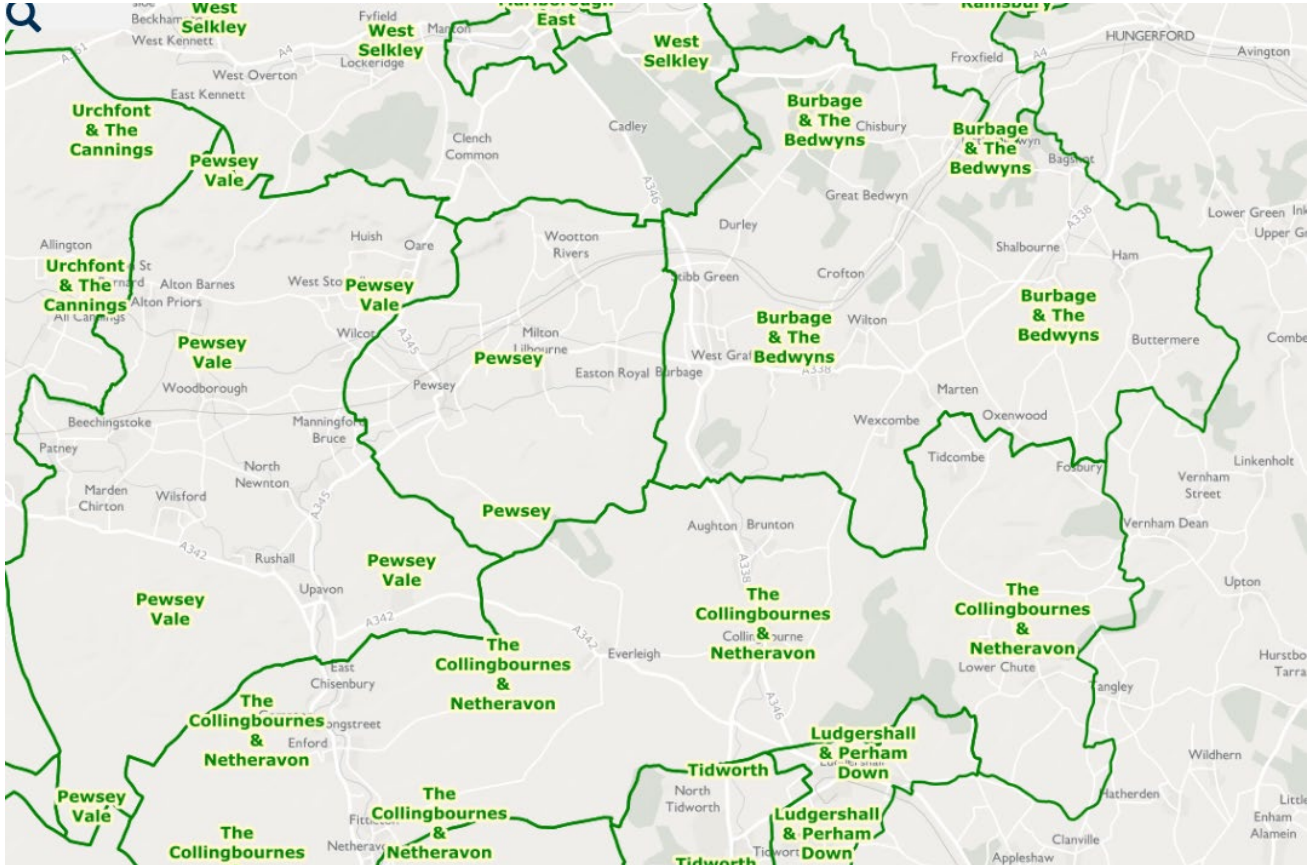
Division within Devizes Area Board rather than Melksham Area Board.

56. Whilst Atworth lay between Bradford-on-Avon and Melksham and might have closer links with the latter, the large majority of the Holt Division was presently part of the Bradford-on-Avon Area Board. Furthermore, if the Division were included within Melksham, this would result in the Bradford-on-Avon Area Board being reduced to only three Divisions and requiring some form of substitution arrangement.
57. The Committee did not consider that would be appropriate, and therefore recommended that Holt Division remain within Bradford-on-Avon Area Board.
58. Accordingly, it was proposed that the Area Board comprise the Divisions of Bowerhill, Melksham Without North and Shurnhold, Melksham Without West and Rural, Melksham Forest, Melksham East, Melksham South.



Pewsey

59. The existing Area Board comprises the Divisions of Burbage and the Bedwyns, Pewsey, and Pewsey Vale.
60. The Area Board was currently appointed as part of the Pewsey and Tidworth Area Committee, including the Divisions of The Collingbournes and Netheravon, Tidworth, and Ludgershall and Perham Down, to enable substitution arrangements as a result of having only three Divisions.



61. A number of parishes including All Cannings, Tidcombe and Fossbury, and Froxfield had been moved into Pewsey area Divisions.
62. The Committee considered whether it was appropriate to merge the Area Board with Marlborough for a single six-Division area board, noting both areas were large and rural with a major town or large village as a focal point. However, the Committee felt that each area had a distinct character, noting the strong community connections of the Pewsey Vale, and so did not resolve to recommend such an option.
63. It was therefore considered whether to include the two areas in an area committee, which would enable Members from one to substitute for the other if necessary. Such an arrangement was presently in place for Pewsey and Tidworth.
64. The Committee felt that the present arrangements for Pewsey and Tidworth had ensured effective administration whilst retaining the community cohesiveness of both areas, and that the approach was suitable for Pewsey and Marlborough.
65. As Tidworth would also continue to only have three members, the Committee considered whether such an arrangement could be extended to cover all three areas in an Eastern Wiltshire Area Committee. Given the existing arrangement with Tidworth and Pewsey, the Committee did not consider such cooperation would be inappropriate given other arrangements such as the Eastern Area Planning Committee and agreed

all three community areas could appropriately substitute for one another.

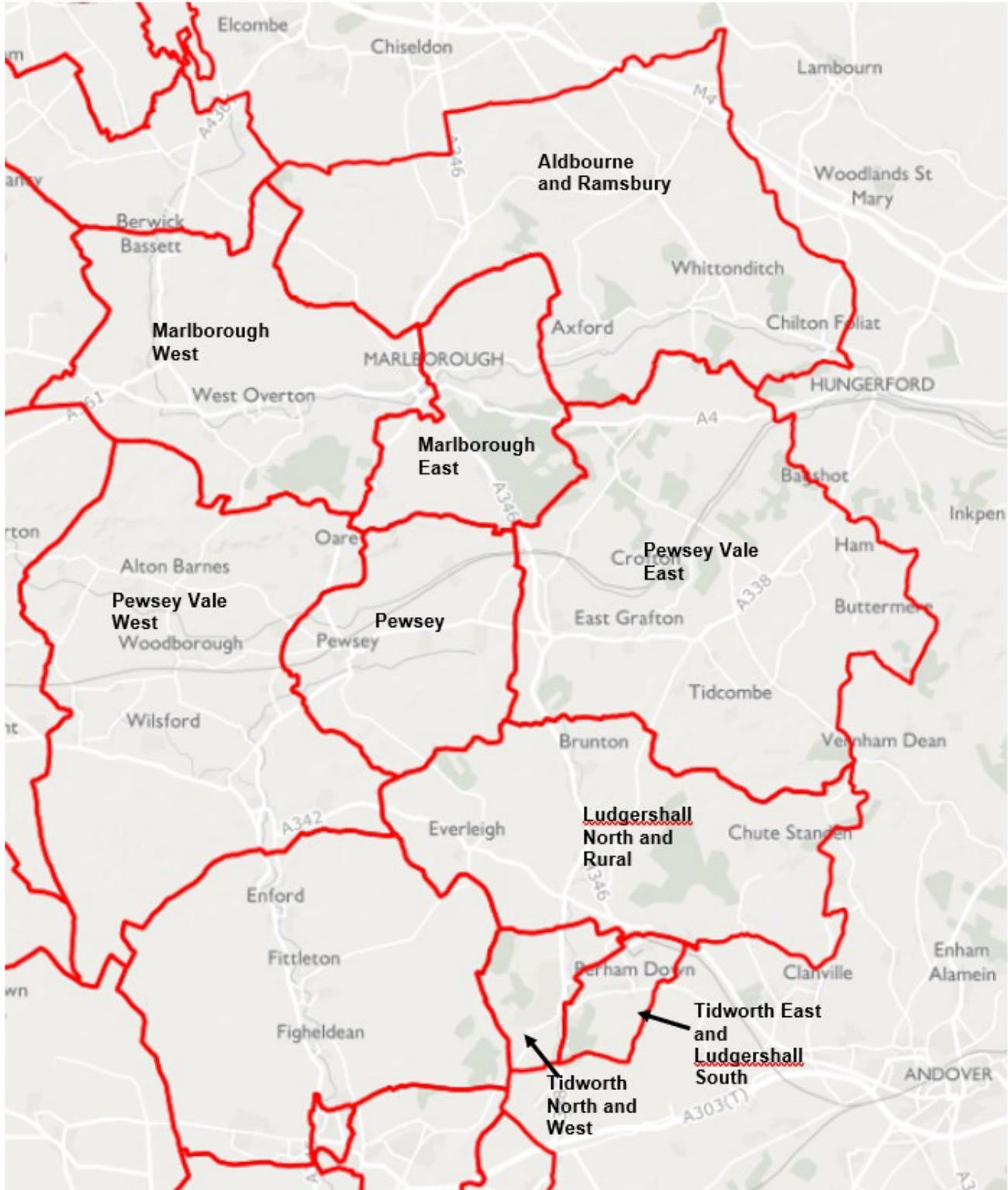
66. Accordingly, it was proposed that the Area Board comprise the Divisions of Pewsey, Pewsey



67. The Committee also agreed that there should be an Eastern Wiltshire Area Committee, shown overleaf, which would appoint members to Marlborough, Pewsey and Tidworth Area Boards to enable substitution between the Area Boards.

68. Whilst each Area Board would meet separately, appoint their own chairmen and decide on community grants, the Committee did recommend that the Eastern Wiltshire Area Committee should meet as a group several times a year in order to enable closer cooperation on wider community issues.

Eastern Wiltshire Area Committee



Royal Wootton Bassett and Cricklade

69. The existing Area Board comprises the Divisions of Cricklade and Latton, Purton, Royal Wootton Bassett East, Royal Wootton Bassett South, Royal Wootton Bassett North and Lyneham.



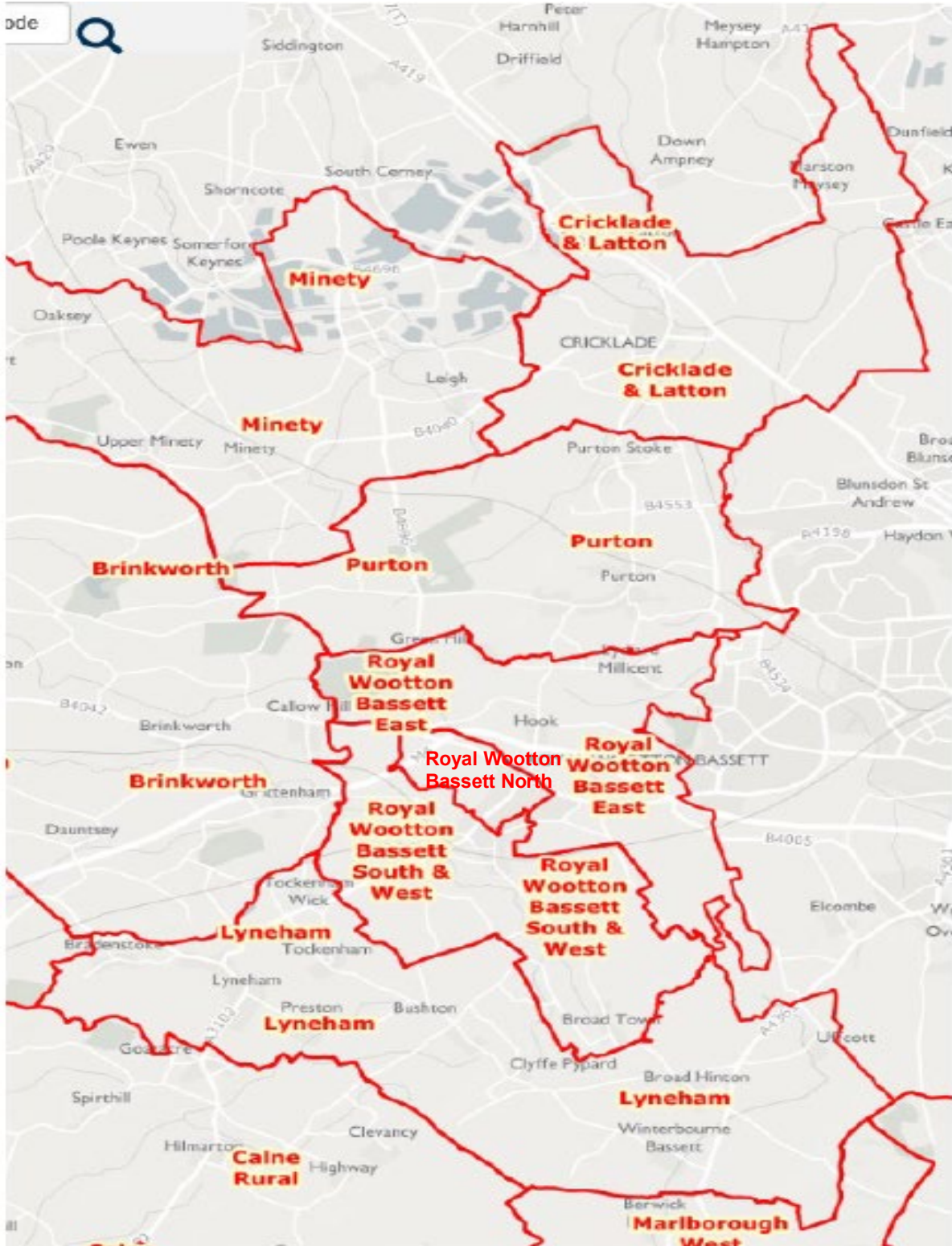
70. As a result of the Electoral Review of Wiltshire Council, the Division of Lyneham will now include the parishes of Broad Hinton and Winterbourne Bassett, currently within the West Selkley Division of Marlborough Area Board.

71. In reviewing the area, the Committee did not consider there was any justification in including the Divisions of Brinkworth or Minety in the community area. Geographically the two Divisions were separated from the communities focusing around Cricklade and Royal Wootton Bassett and along the border with Swindon. Equally, neither the Cricklade and Latton or Purton Divisions had closer connections to the Malmesbury

area than with Royal Wootton Bassett.

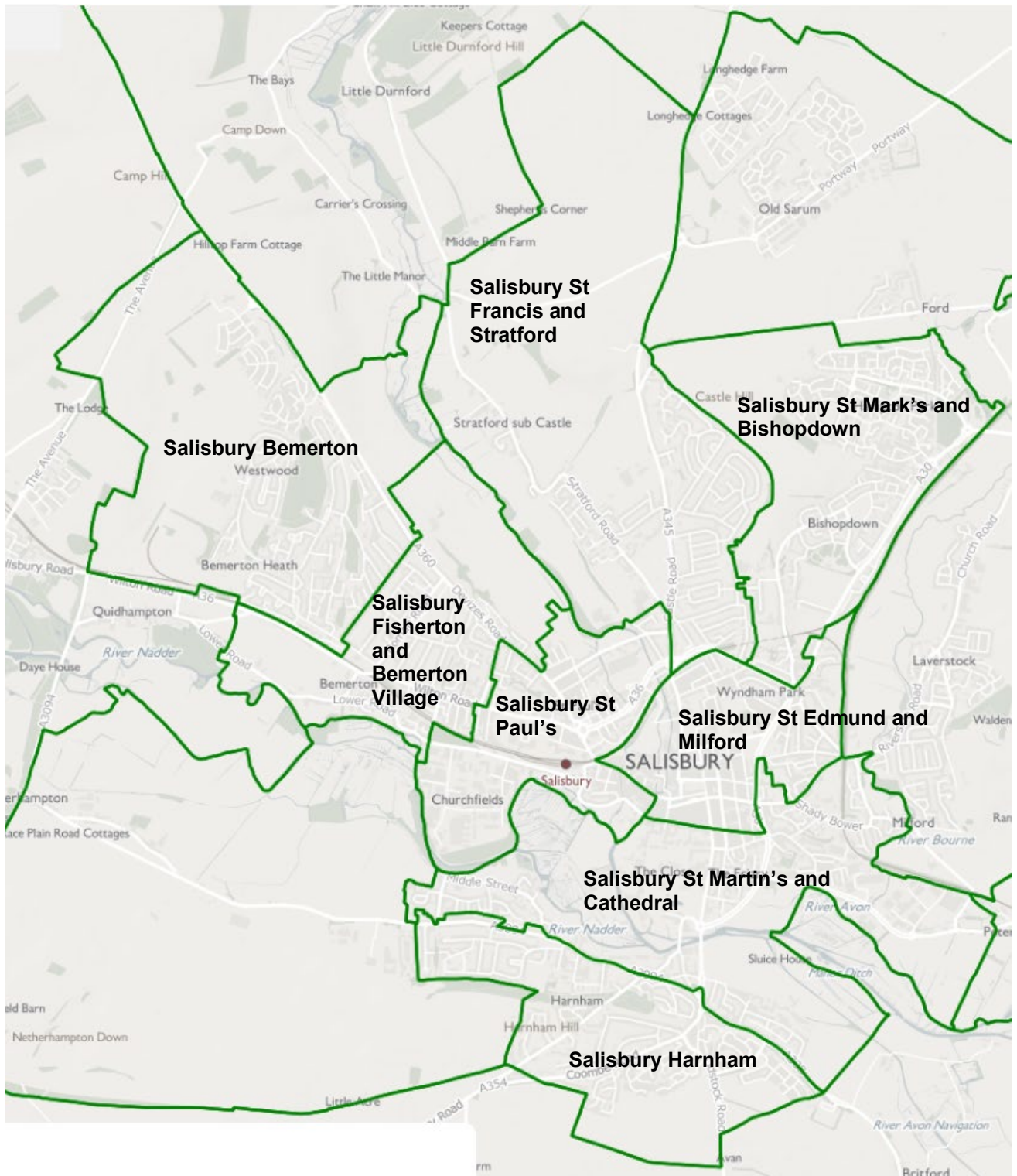
72. In respect of the Lyneham Division, it was noted that 86% of the projected electorate for the Division were presently contained within Royal Wootton Bassett Area Board. Given this, and the links between the new parishes and Broad Town, the Committee recommended that Lyneham remain within the community area.

73. Accordingly, it was proposed that the Area Board continue to comprise the following Divisions: Cricklade and Latton, Purton, Royal Wootton Bassett East, Royal Wootton Bassett South, Royal Wootton Bassett North and Lyneham.



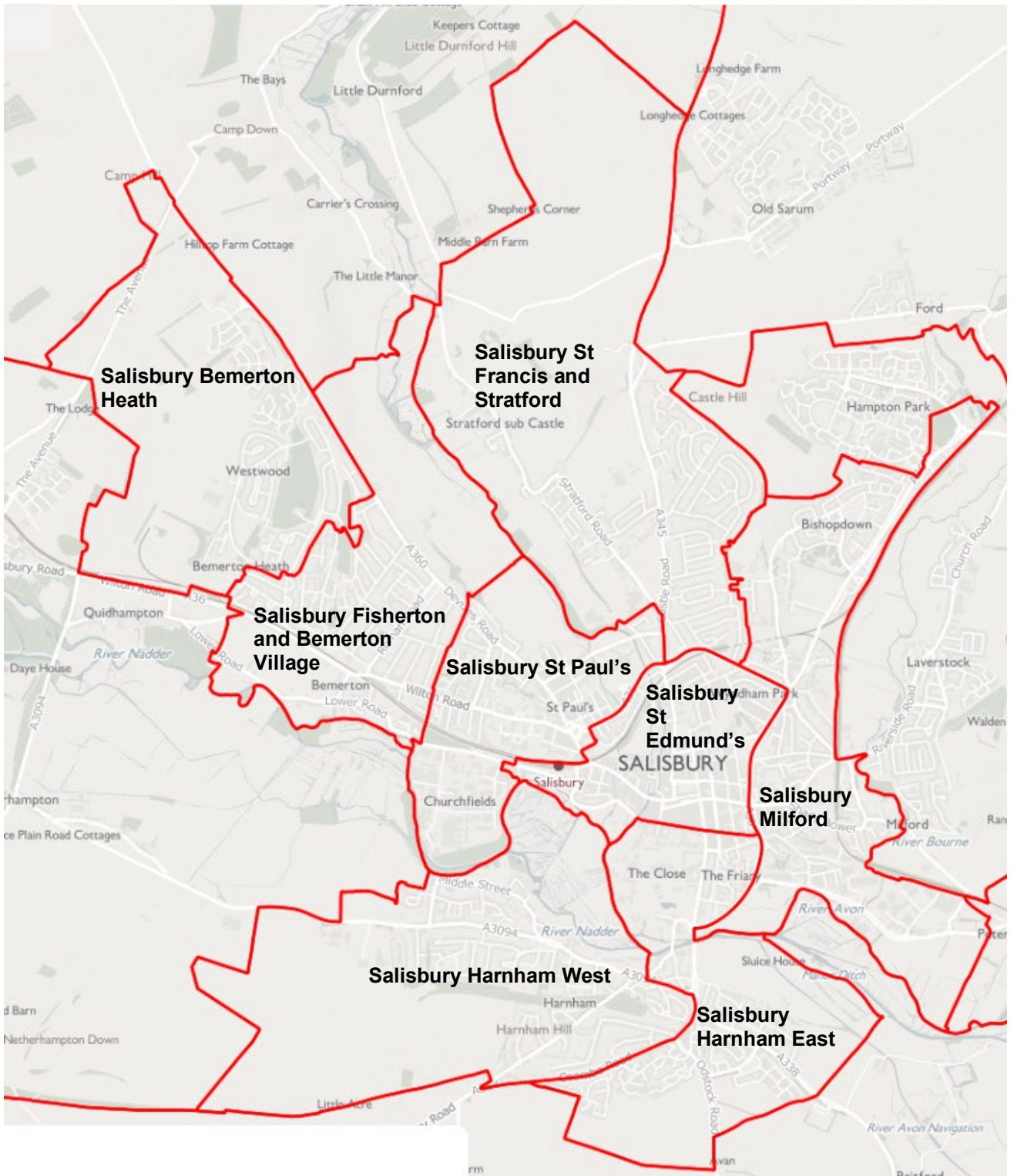
Salisbury

74. The existing Area Board comprises the Divisions of Salisbury Bemerton, Salisbury Fisherton and Bemerton Village, Salisbury St Paul's, Salisbury St Francis and Stratford, Salisbury St Mark's and Bishopdown, Salisbury St Edmund and Milford, Salisbury St Martin's and Cathedral, and Salisbury Harnham.



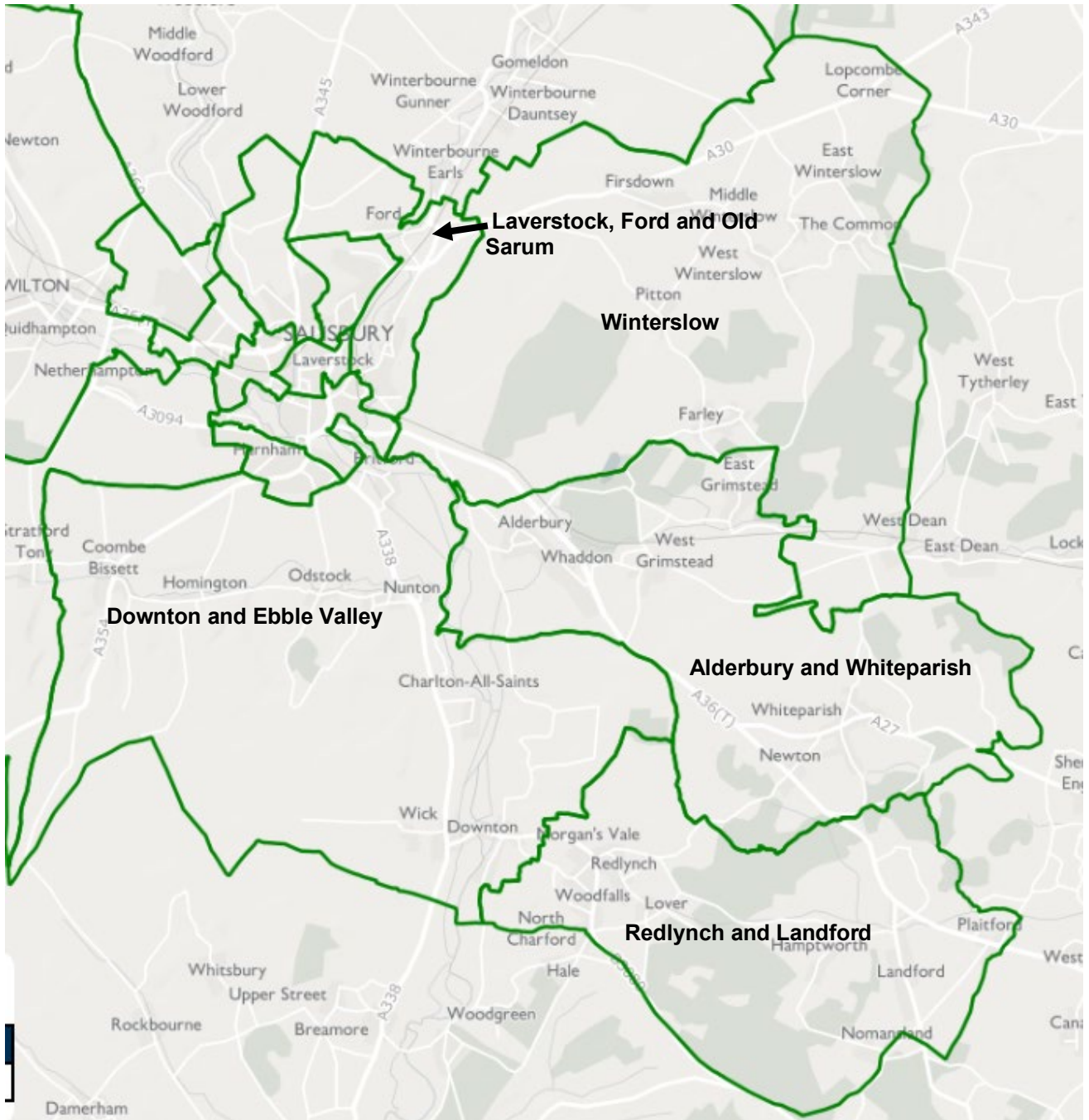
75. The existing Salisbury Area Board was the only Area Board where a parish was split between different Area Boards, with part of the parish of Laverstock and Ford within the Salisbury St Mark's and Bishopdown Division. Since the establishment of the Area Board in 2009, more of the area had been transferred from the parish of Salisbury to Laverstock and Ford.

76. The Committee did not believe splitting parishes between Area Boards was sensible or desirable given the potential administrative confusion and community difficulty this could, and had, created in the past. It therefore resolved not to split a parish between different Area Boards.
77. The Committee noted its own recommendation that part of the parish of Netherhampton, which was included in the Salisbury Harnham West Division, should be included within the parish of Salisbury. If confirmed, this would ensure the parish was not split between community areas.
78. There was some discussion of whether the smaller, more urban Division of Wilton would appropriately fit within the Salisbury Area Board. However, despite the proximity of the two areas, it was considered that Wilton's strong character apart from the city meant it should remain in its present Area Board.
79. It was also not considered appropriate that the Area Board expand to cover the rural parishes to the south and east of the city, given the strength of the communities as distinct from the city-based divisions.
80. In considering whether any other Divisions should be included within the Area Board the Committee noted its consideration that parishes not be split between Area Boards.
81. The former Bourne and Woodford Valley Division, currently within Amesbury Area Board, was now divided between the Winterslow and Upper Bourne Valley Division and the Old Sarum and Lower Bourne Valley Division. Both of those Divisions included areas previously within the Southern Area Board.
82. Additionally, the parish of Idmiston had been split between those two divisions by the LGBCE. The Committee therefore considered both should be in the same Area Board. The Parish of Laverstock and Ford, moreover, was split between the Old Sarum and Lower Bourne Valley Division and the Laverstock Division. To avoid splitting a parish between Area Boards, all three would need to be included in the same area.
83. The Committee did not consider creating a three-member Area Board of just those Divisions was justified or appropriate, given they would be dominated by Laverstock and Ford, and it would mean a further three Member Board to the south, with associated problems for a quorum for decision making.
84. As such, it was not considered that there was any justification whatsoever based on community or geography to extend the Salisbury Area Board to include an area covering through the Bourne Valley to Cholderton or to the border of Wiltshire at Winterslow. It was not appropriate to include only the Laverstock Division, separated from a significant portion of the rest of the Laverstock and Ford parish.
85. Accordingly, it was proposed that the Area Board comprise the Divisions of Salisbury Bemerton Heath, Salisbury Fisherton and Bemerton Village, Salisbury St Paul's, Salisbury St Francis and Stratford, Salisbury St Edmund's, Salisbury Milford, Salisbury Harnham East, Salisbury Harnham West.



South East Wiltshire

86. The existing Southern Area Board comprises the Divisions of Laverstock, Ford and Old Sarum, Alderbury and Whiteparish, Redlynch and Landford, Downton and Ebble Valley, and Winterslow.



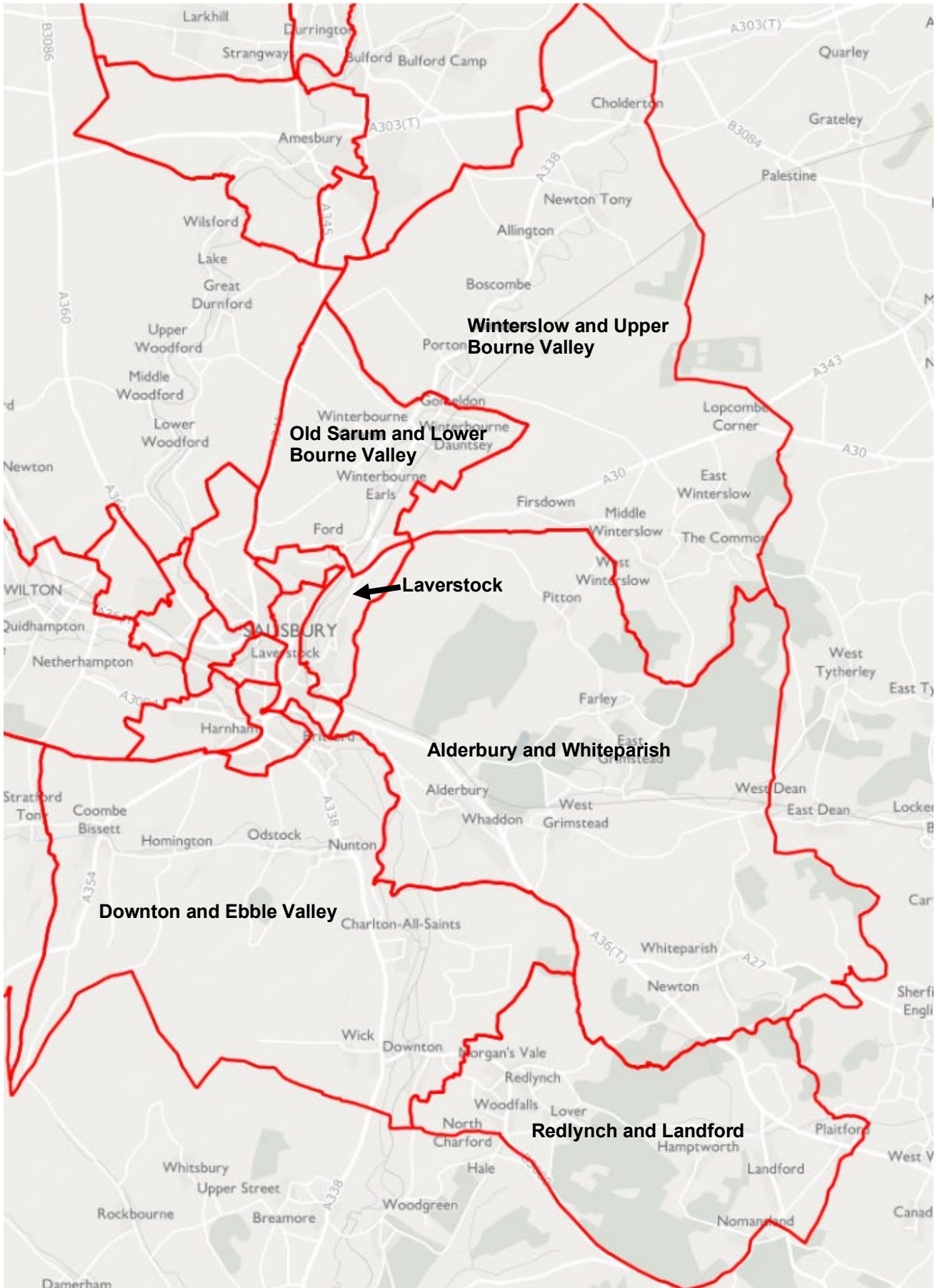
87. The Committee did not believe splitting parishes between Area Boards was sensible or desirable given the potential administrative confusion and community difficulty this could, and had, created in the past. It therefore resolved not to split a parish between different Area Boards.

88. The former Bourne and Woodford Valley Division presently within Amesbury Area Board was now divided between the Winterslow and Upper Bourne Valley Division and the Old Sarum and Lower Bourne Valley Division. Both of those Divisions included areas previously within the Southern Area Board.

89. Additionally, the parish of Idmiston had been split between those two divisions by the LGBCE. The Committee therefore considered both should be in the same Area Board.

The Parish of Laverstock and Ford, moreover, was split between the Old Sarum and Lower Bourne Valley Division and the Laverstock Division. To avoid splitting a parish between Area Boards, all three would need to be included in the same area.

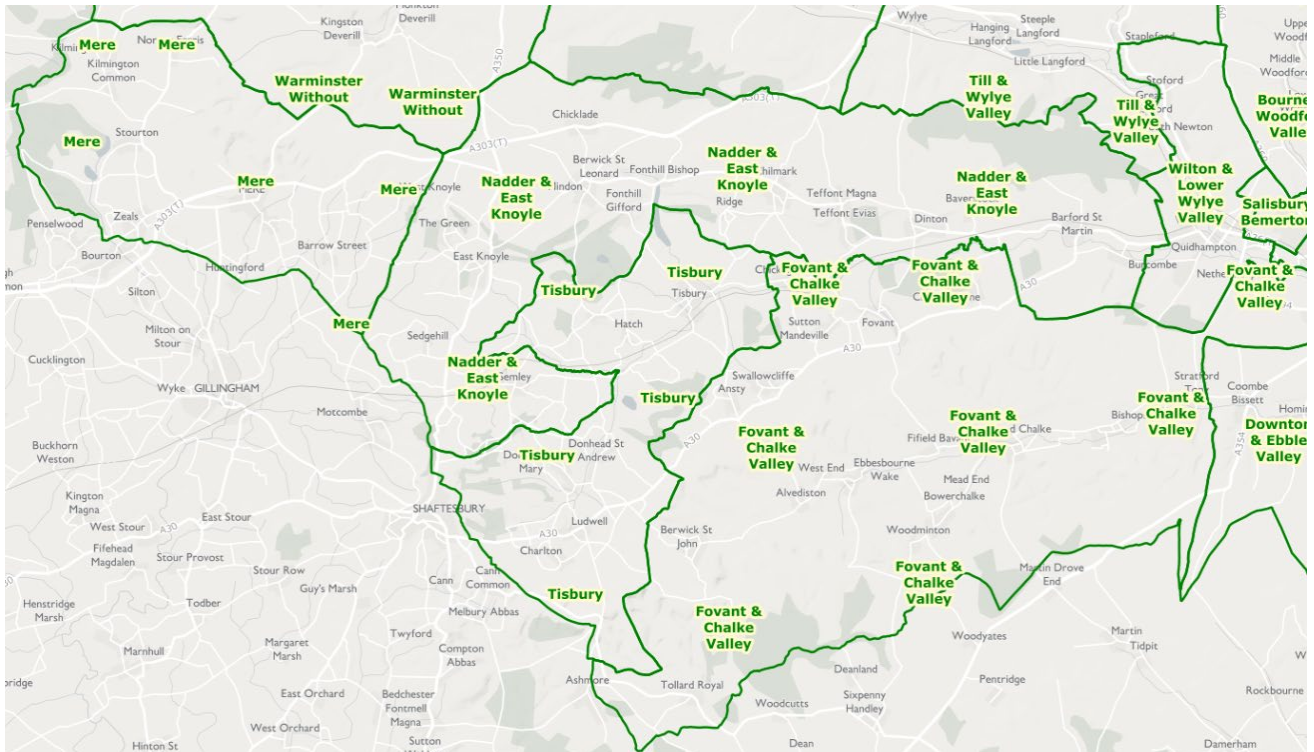
90. The Committee did not consider creating a three-member Area Board of just those Divisions was justified or appropriate, given they would be dominated by Laverstock and Ford, and it would mean a further three Member Board to the south, with associated problems for a quorum for decision making.
91. Therefore, the Committee had to decide if the three Divisions should be within the Amesbury Area Board or a South East Wiltshire Area Board.
92. In terms of projected electorate, the majority had previously been within the Southern Area Board, though significant numbers had not. Connections between the Upper Bourne Valley and the southern area were not great, however the nature of the Division, which the Council had objected to, could not be altered. Winterslow was the most significant settlement of that Division and including all three Divisions with Amesbury would create an extremely large community area stretching from Enford to the borders of Salisbury.
93. Therefore, on balance, it was considered that the three divisions most appropriately fitted with the South East area.
94. It was discussed whether other areas could be included within the Area Board, such as Wilton or Fovant and Chalke Valley, however it was not felt that there were sufficient connections to justify such an arrangement.
95. Accordingly, it was proposed that the Area Board comprise the Laverstock, Old Sarum and Lower Bourne Valley, Winterslow and Upper Bourne Valley, Alderbury and Whiteparish, Downton and Ebble Valley, and Redlynch and Landford.



South West Wiltshire

96. The existing Area Board comprises the Divisions of Mere, Nadder and East Knoyle, Tisbury, Fovant and Chalke Valley, and Wilton and Lower Wylde Valley.

97. The Area Board includes the community areas of Mere, Tisbury and Wilton.



98. As a result of the Electoral Review of Wiltshire Council the parishes of Steeple Langford and Wylde had been included within the Nadder Valley Division, and the parish of South Newton within the Till Valley Division.

99. As the vast majority of the area and population of the Nadder Valley Division was comprised of areas within the current South West Wiltshire Area Board it was recommended to remain within that Board. As the vast majority of the area and population of the Till Valley Division comprised of areas within the current Amesbury Area Board, it was recommended the Division remain within that Board.

100. It was discussed whether the smaller scale and more urban focus of the Wilton Division meant it might be appropriately included within the Salisbury Area Board, but the distinct character of the area as separate to the city meant the Committee did not consider this appropriate.

101. It was not considered that any other divisions had stronger connections with other areas.

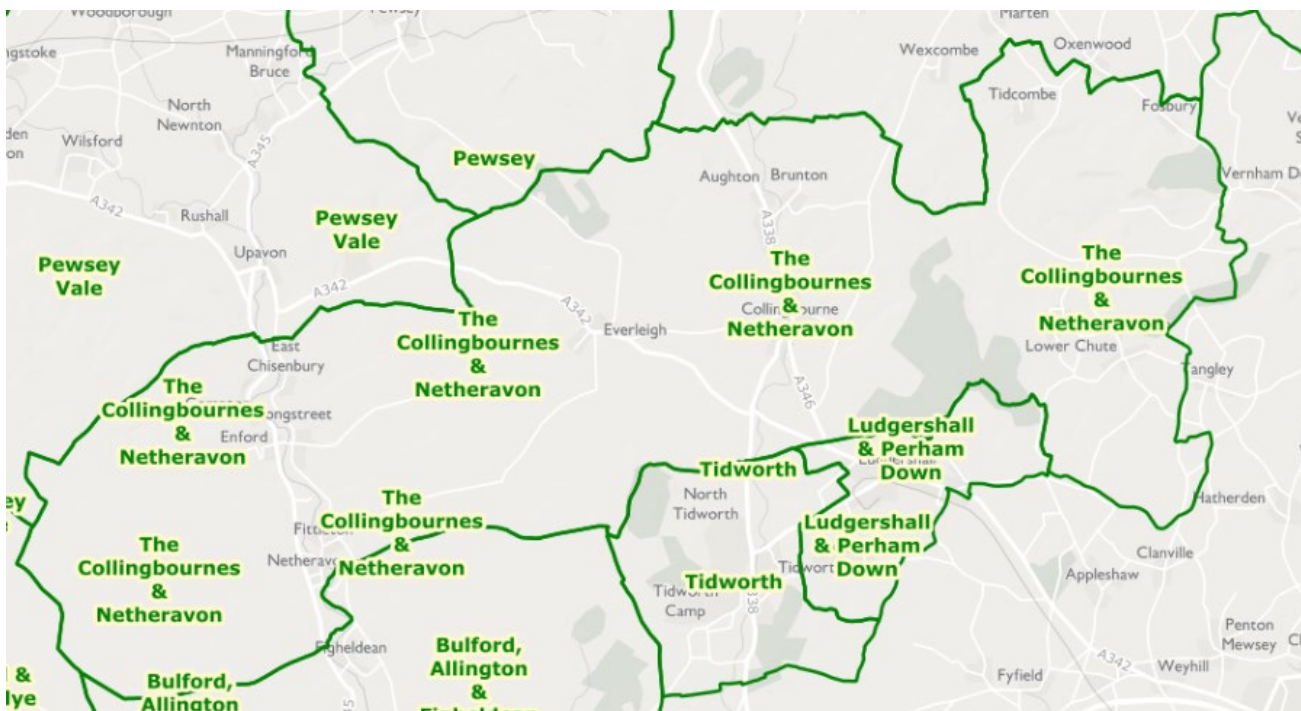
102. Accordingly, it was proposed that the Area Board comprise the Divisions of Mere, Nadder Valley, Tisbury, Fovant and Chalke Valley, and Wilton.

Area Board Boundary Review - Draft Recommendations of the Electoral Review Committee



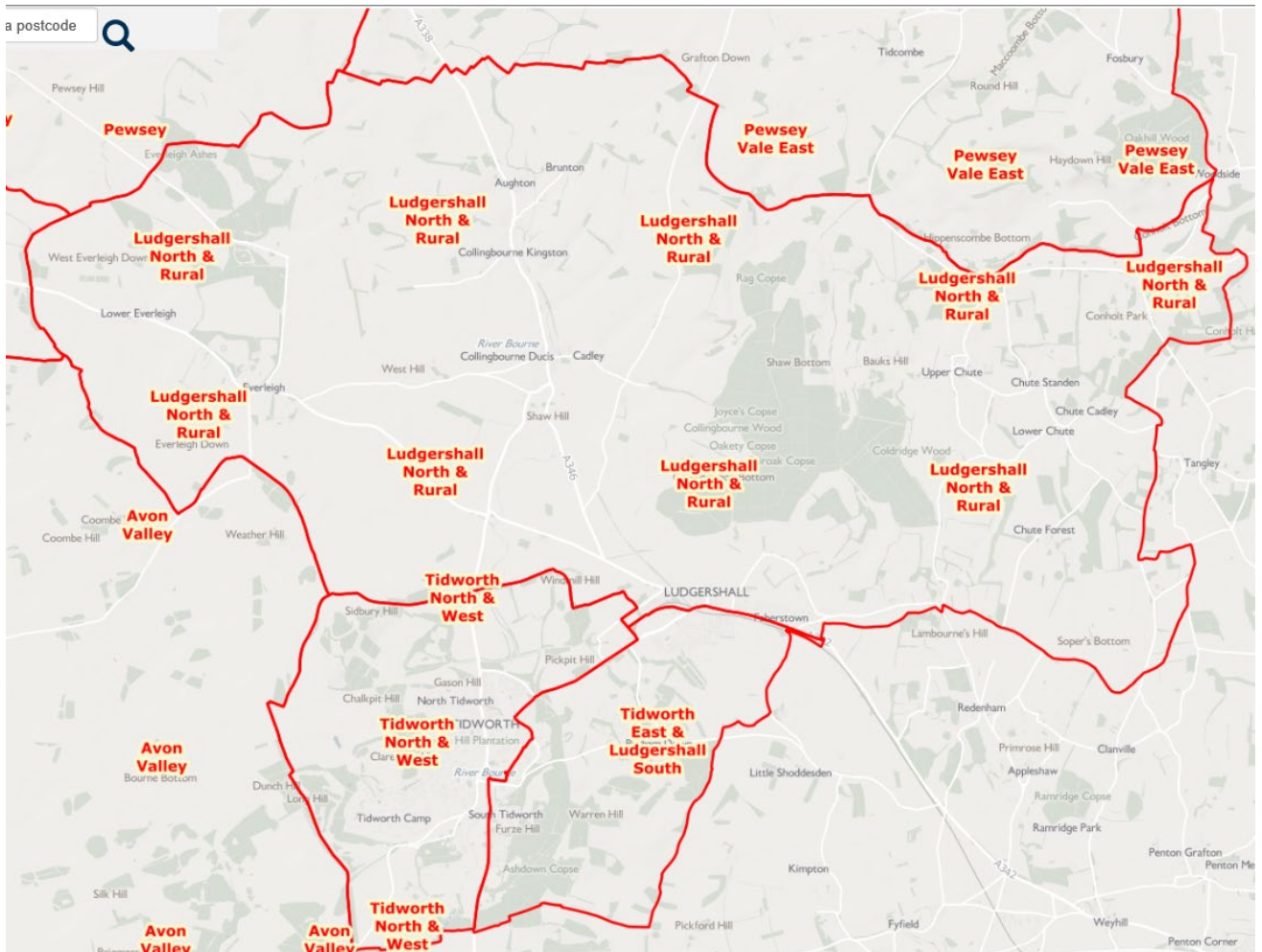
Tidworth

103. The existing Area Board comprised the Divisions of Tidworth, Ludgershall and Perham Down, and The Collingbournes and Netheravon.
104. The Area Board was currently appointed as part of the Pewsey and Tidworth Area Committee, including the Divisions of Pewsey, Pewsey Vale, and Burbage and the Bedwys, to enable substitution arrangements as a result of having only three Divisions.



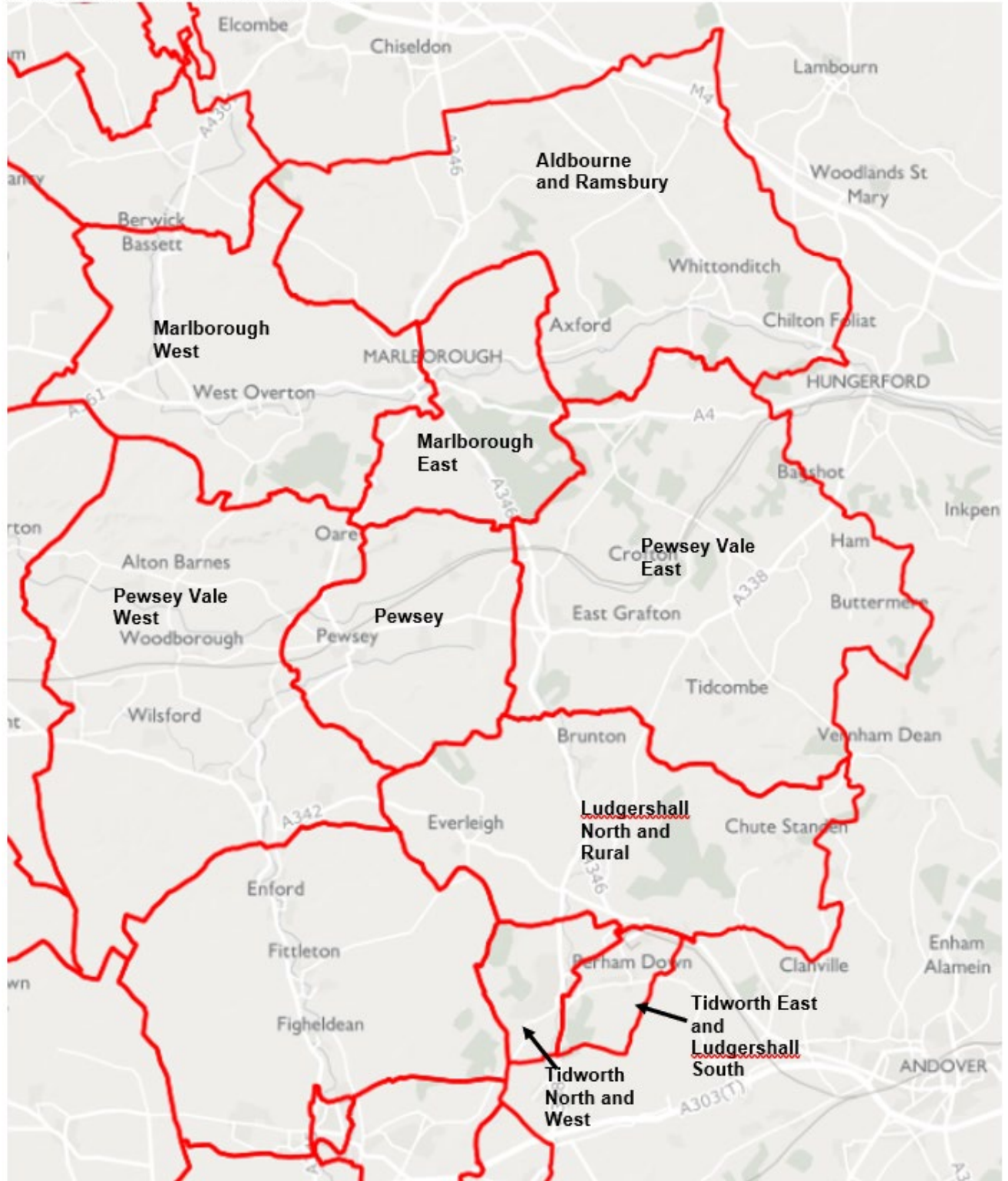
105. A number of parishes including Enford and Netheravon were not included within the Avon Valley Division. This included part of the parish of Durrington, the remainder of which was included within the Durrington Division. Durrington was presently within the Amesbury Area Board, and very closely connected with the town of Amesbury.
106. The Committee did not believe splitting parishes between Area Boards was sensible or desirable given the potential administrative confusion and community difficulty this could, and had, created in the past. It therefore resolved not to split a parish between different Area Boards.
107. In addition to not wishing to split a parish by including the Avon Valley Division within Tidworth Area Board, the Committee considered that the parishes running south from Enford in any case had closer connections to the Amesbury notwithstanding their previous inclusion within the Tidworth community area.
108. As such, Tidworth area would continue to comprise only three divisions. As noted above at present there was an administrative arrangement with Pewsey. It was not considered appropriate to merge Tidworth with Amesbury given the disparity in size, character and focus.
109. It was therefore appropriate to continue to include the areas of Pewsey and Tidworth in an area committee, which would enable Members from one to substitute for the other if necessary.
110. The Committee felt this had ensured effective administration whilst retaining the community cohesiveness of both areas, and that the approach was suitable for Pewsey and Marlborough.

111. As the Marlborough area would now also only have three members, the Committee considered whether such an arrangement could be extended to cover all three areas in an Eastern Wiltshire Area Committee. Given the existing arrangement with Tidworth and Pewsey, the Committee did not consider such cooperation would be inappropriate given other arrangements such as the Eastern Area Planning Committee and agreed all three community areas could appropriately substitute for one another.
112. Accordingly, it was proposed that the Area Board comprise the Divisions of Tidworth North and West, Tidworth East and Ludgershall South, and Ludgershall North and Rural.



113. The Committee also agreed that there should be an Eastern Wiltshire Area Committee, shown overleaf, which would appoint members to Marlborough, Pewsey and Tidworth Area Boards to enable substitution between the Area Boards.
114. Whilst each Area Board would meet separately, appoint their own chairmen and decide on community grants, the Committee did recommend that the Eastern Wiltshire Area Committee should meet as a group several times a year in order to enable closer cooperation on wider community issues.

Eastern Wiltshire Area Committee

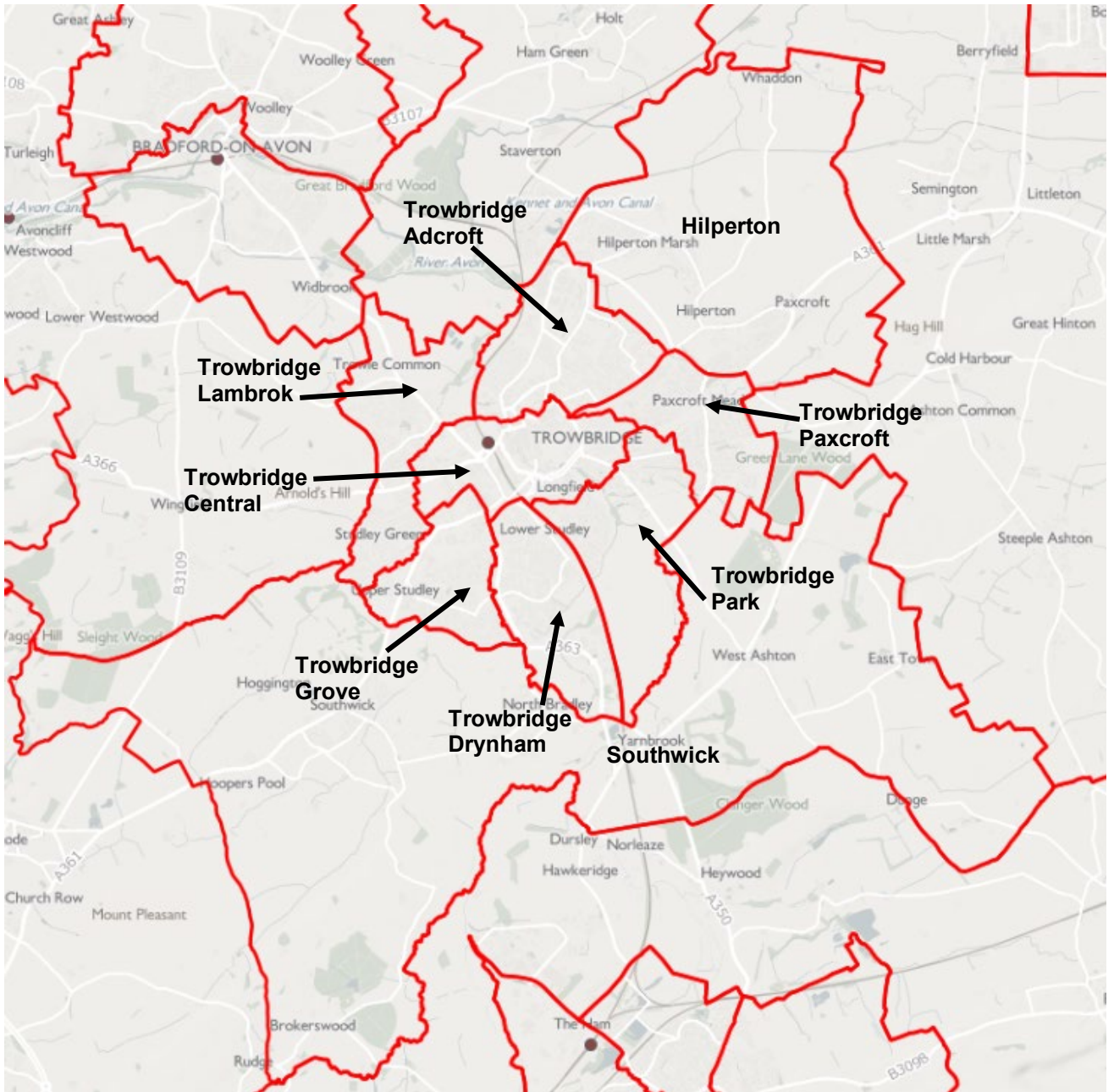


Trowbridge

115. The existing Area Board comprised the Divisions of Hilperton, Southwick, Trowbridge Adcroft, Trowbridge Paxcroft, Trowbridge Park, Trowbridge Drynham, Trowbridge Grove, Trowbridge Lambrok, Trowbridge Central.

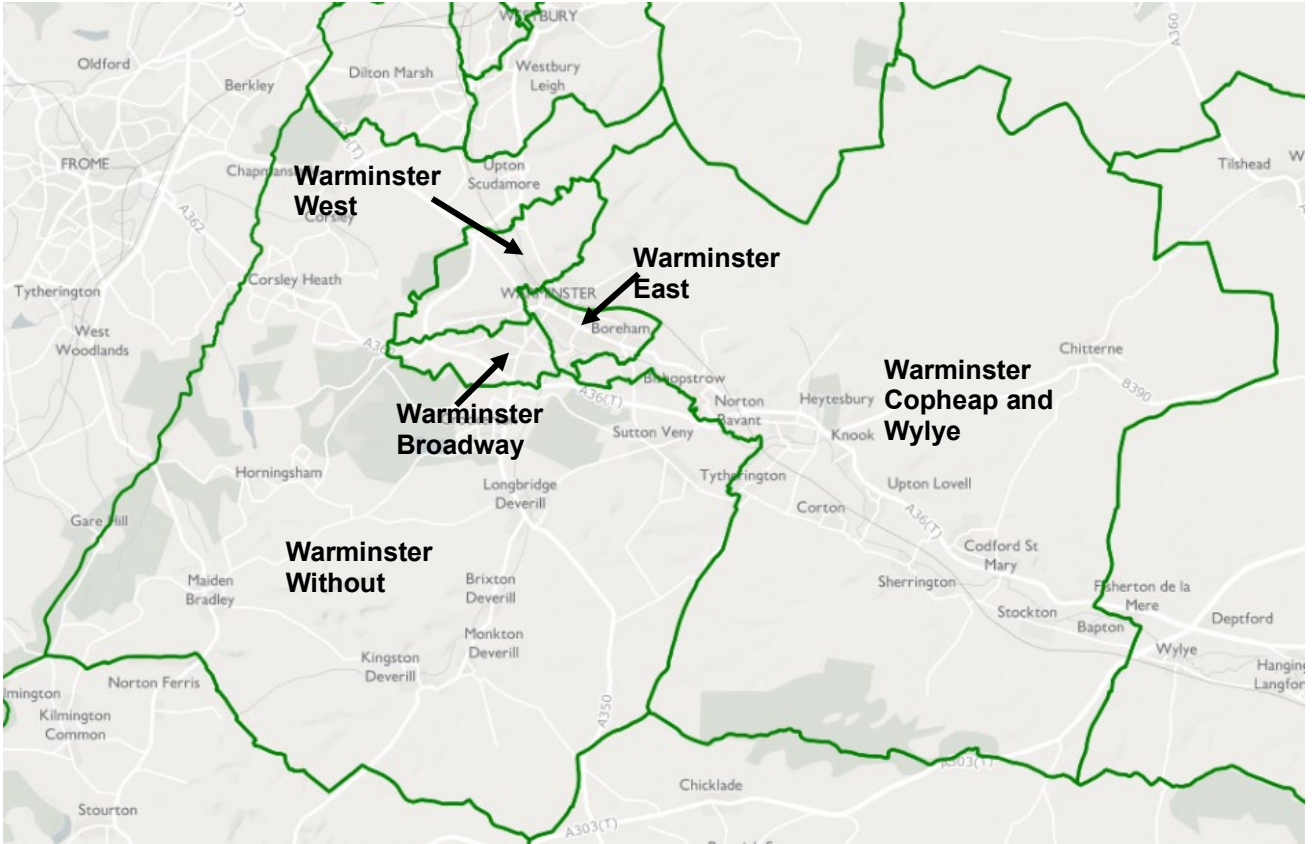


116. No changes had been made to the external boundaries of the area as a result of the Electoral Review of Wiltshire Council. It was not considered there was any justification for the inclusion of additional Divisions.
117. The Committee agreed that it remained appropriate that the Divisions of Southwick and Hilperton remain within the Area Board, as given the close proximity of the town there were no other areas more appropriate to include them with.
118. Accordingly, it was proposed that the Area Board continue to comprise the Divisions of Hilperton, Southwick, Trowbridge Adcroft, Trowbridge Paxcroft, Trowbridge Park, Trowbridge Drynham, Trowbridge Grove, Trowbridge Lambrok, Trowbridge Central.

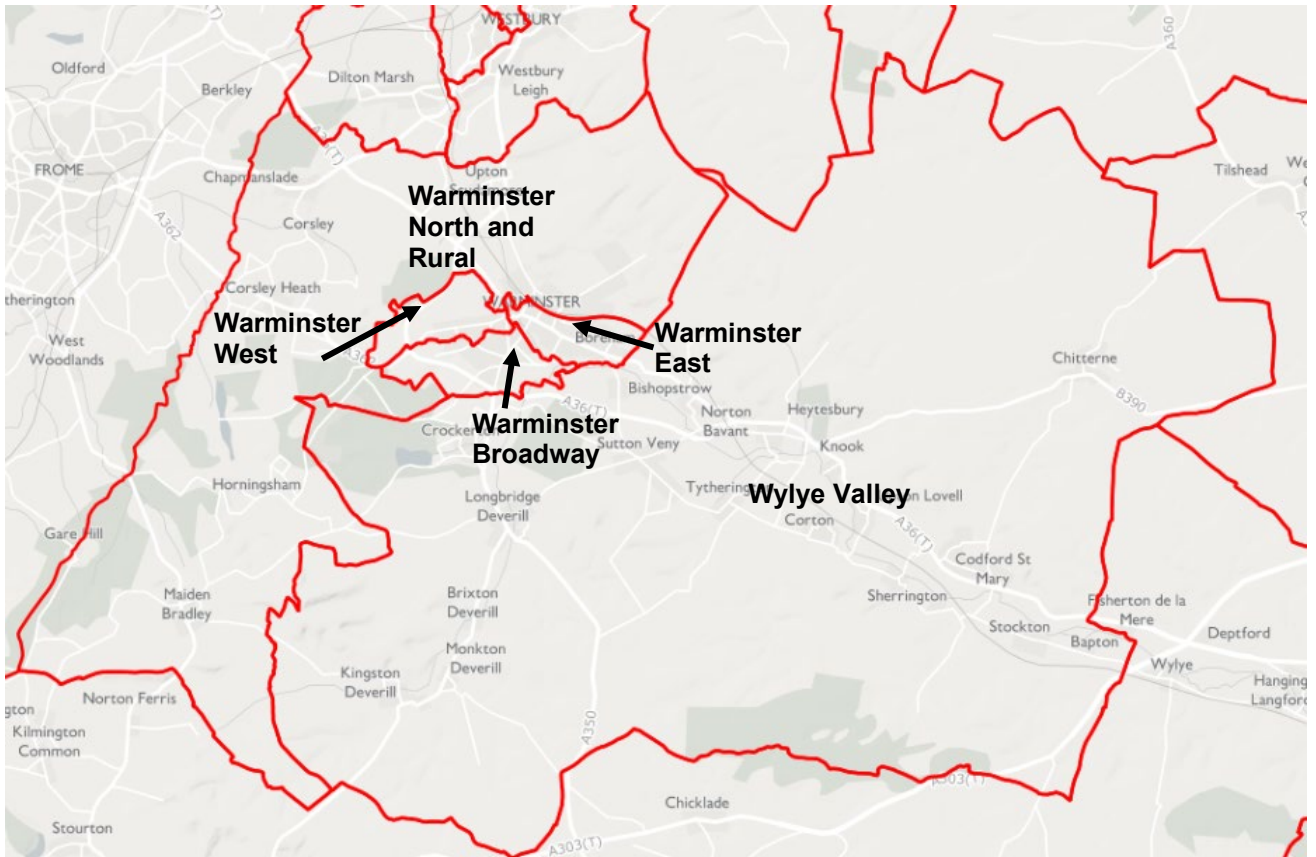


Warminster

119. The existing Area Board comprised the Divisions of Warminster West, Warminster East, Warminster Broadway, Warminster Without, and Warminster Copheap and Wylle.

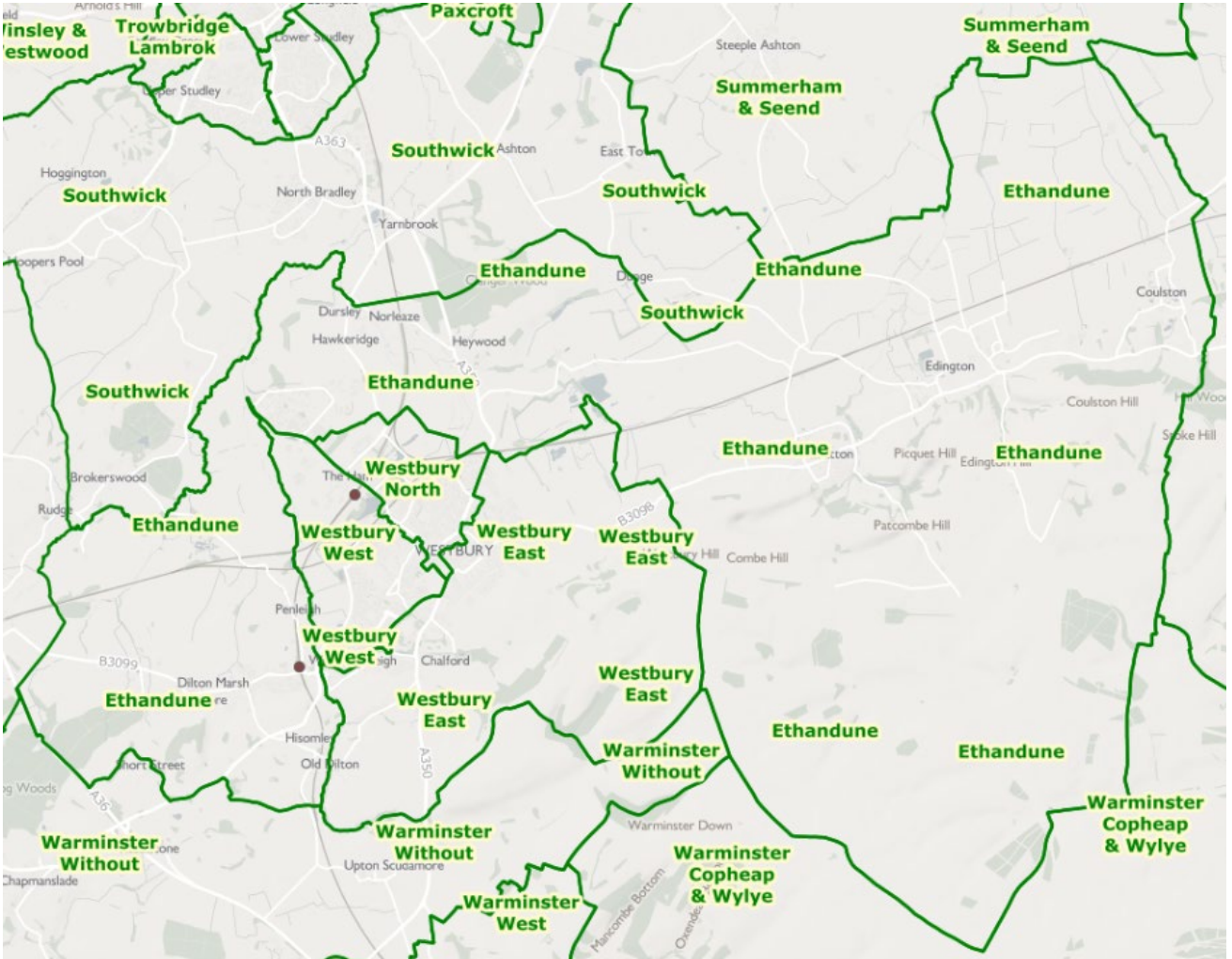


- 120. No areas external to the present Area Board were included in the incoming Divisions.
- 121. The Committee did not consider there were reasons of community or geography to include other Divisions such as Till Valley or Mere.
- 122. Accordingly, it was proposed that the Area Board comprise the Divisions of Warminster West, Warminster East, Warminster Broadway, Warminster North and Rural, and Wylle Valley.



Westbury

123. The existing Area Board comprised the Divisions of Westbury North, Westbury East, Westbury West, and Ethandune.



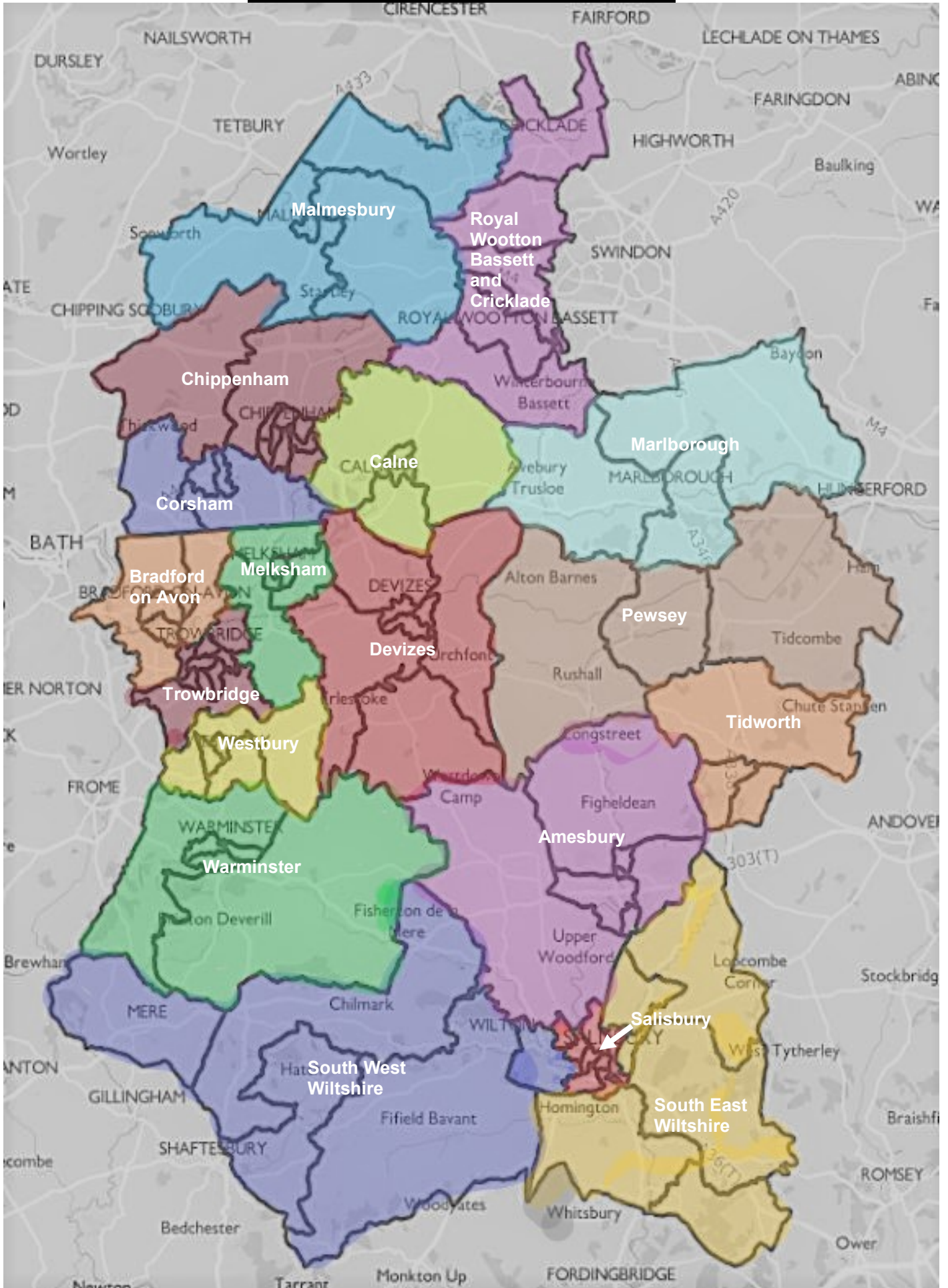
124. The parish of Coulston was no longer within the Ethandune Division, but no areas external to the current Area Board had been included with the incoming Divisions.

125. It was not considered appropriate to include any Divisions from within the Warminster area, the closest of which included part of Warminster Town, which would therefore split the parish if included with Westbury. The parishes to the north were all in close proximity to Trowbridge and appropriately included in that community area.

126. Accordingly, it was proposed that the Area Board continue to comprise the Divisions of Westbury West, Westbury East, Westbury North, and Ethandune.



Proposed Area Board Boundary Map 2021



Proposed allocation of Divisions and Parishes to Area Boards 2021

Amesbury Area Board

Divisions - Amesbury East and Bulford, Amesbury West, Amesbury South, Avon Valley, Durrington, Till Valley.

Parishes – Amesbury, Berwick St James, Bulford, Durnford, Durrington, Enford, Figheldean, Fittleton cum Haxton, Great Wishford, Milston, Netheravon, Orcheston, Shrewton, Stapleford, Tilshead, Wilsford cum Lake, Winterbourne Stoke, Woodford.

Bradford on Avon Area Board

Divisions - Bradford on Avon North, Bradford on Avon South, Holt, Winsley and Westwood.

Parishes – Atworth, Bradford on Avon, Holt, Limpley Stoke, Monkton Farleigh, South Wraxall, Staverton, Westwood, Wingfield, Winsley.

Calne Area Board

Divisions - Calne North, Calne Central, Calne Chilvester and Abberd, Calne South, Calne Rural.

Parishes - Bremhill, Calne, Calne Without, Cherhill, Compton Bassett, Heddington, Hilmarton.

Chippenham Area Board

Divisions - By Brook, Kington, Chippenham Cepen Park and Derriards, Chippenham Cepen Park and Hunters Moon, Chippenham Hardenhuish, Chippenham Hardens and Central, Chippenham Monkton, Chippenham Lowden and Rowden, Chippenham Pewsham, Chippenham Sheldon.

Parishes - Biddestone, Castle Combe, Chippenham, Chippenham Without, Christian Malford, Grittleton, Hullavington, Kington Langley, Kington St Michael, Langley Burrell Without, Nettleton, North Wraxall, Seagry, Stanton St Quintin, Sutton Benger, Yattobn Keynell.

Corsham Area Board

Divisions - Box and Colerne, Corsham Pickwick, Corsham Ladbrook, Corsham Without and Box Hill.

Parishes - Box, Colerne, Corsham, Lacock.

Devizes Area Board

Divisions – Bromham, Rowde and Roundway, Devizes South, Devizes East, Devizes North, Devizes Rural West, The Lavingtons, Urchfont and Bishops Cannings.

Parishes -Bishops Cannings, Bromham, Bulkington, Cheverell Magna, Devizes, Easterton, Erlestoke, Etchilhampton, Little Cheverell Market Lavington, Marston, Potterne, Poulshot, Rowde, Seend, Stert, Urchfont, West Lavington, Worton.

Malmesbury Area Board

Divisions - Brinkworth, Malmesbury, Minety, Sherston.

Parishes - Ashton Keynes, Brinkworth, Brokeborough, Charlton (nr Malmesbury), Crudwell, Dauntsey, Easton Grey, Great Somerford, Hankerton, Lea and Cleverton,

Leigh, Little Somerford, Luckington, Malmesbury, Minety, Norton, Oaksey, Sherston, Sopworth, St Paul Malmesbury Without.

Marlborough Area Board

Divisions - Aldbourne and Ramsbury, Marlborough East, Marlborough West.

Parishes - Aldbourne, Avebury, Baydon, Berwick Bassett, Chilton Foliat, East Kennett, Froxfield, Fyfield, Marlborough, Mildenhall, Ogbourne St Andrew, Ogbourne St George, Preshute, Ramsbury, Savernake, West Overton, Winterbourne Monkton.

Melksham Area Board

Divisions – Bowerhill, Melksham East, Melksham Forest, Melksham South, Melksham Without North and Shurnhold, Melksham Without West and Rural.

Parishes - Broughton Gifford, Great Hinton, Keevil, Melksham, Melksham Without, Semington, Steeple Ashton.

Pewsey Area Board

Divisions - Pewsey, Pewsey Vale East, Pewsey Vale West.

Parishes – All Cannings, Alton, Beechingstoke, Charlton, Chirton, Easton, Froxfield, Manningford, Marden, Milton Lilbourne, North Newnton, Patney, Pewsey, Rushall, Stanton St Bernard, Upavon, Wilcot, Huish and Oare, Wilsford, Woodborough, Wootton Rivers, Burbage, Buttermere, Grafton, Ham, Great Bedwyn, Little Bedwyn, Shalbourne, Tidcombe and Fosbury.

Royal Wootton Bassett and Cricklade Area Board

Divisions - Cricklade and Latton, Lyneham, Purton, Royal Wootton Bassett East, Royal Wootton Bassett North, Royal Wootton Bassett South and West.

Parishes - Braydon, Broad Town, Clyffe Pypard, Cricklade, Latton, Lydiard Milcent, Lydiard Tregoze, Lyneham and Bradenstoke, Marson Meysey, Purton, Royal Wootton Bassett, Tockenham.

Salisbury Area Board

Divisions - Salisbury Bemerton, Salisbury Fisherton and Bemerton Village, Salisbury Harnham East, Salisbury Harnham West, Salisbury St Edmund's, Salisbury St Francis and Stratford, Salisbury Milford, Salisbury St Paul's.

Parishes - Salisbury

South East Wiltshire Area Board

Divisions - Alderbury and Whiteparish, Downton and Ebble Valley, Laverstock, Old Sarum and Lower Bourne Valley, Redlynch and Lanford, Winterslow and Upper Bourne Valley

Parishes - Alderbury, Allington, Britford, Cholderton, Clarendon Park, Coombe Bissett, Downton, Firsdown, Grimstead, Idmiston Landford, Laverstock and Ford, Newton Tony, Odstock, Pitton and Farley, Redlynch, West Dean, Whiteparish, Winterbourne, Winterslow.

South West Wiltshire Area Board

Divisions - Fovant and Chalke Valley, Mere, Nadder Valley, Tisbury, Wilton.

Parishes - Alvediston, Ansty, Barford St Martin, Berwick St John, Berwick St Leonard, Bishopstone, Bowerchalke, Broadchalke, Burcombe, Chicklade, Chilmark, Compton Chaberlayne, Dinton, Donhead St Andrew, Donhead St Mary, East Knoyle, Kilmington, Mere, Netherhampton, Quidhampton, Sedgehill, Semley, South Newton, Stourton, Steeple Langford, Stratford Tony, Sutton Mandeville, Swallowcliffe, Teffont, Tisbury, Tollard Royal, West Knoyle, West Tisbury, Wilton, Wylde, Zeals.

Tidworth Area Board

Divisions – Tidworth North and West, Tidworth East and Ludgershall South, Ludgershall North and Rural

Parishes - Chute, Chute Forest, Collingbourne Ducis, Collingbourne Kingston, Everleigh, Fittleton, Ludgershall, Tidworth.

Trowbridge Area Board

Divisions - Hilperton, Southwick, Trowbridge Adcroft, Trowbridge Central, Trowbridge Drynham, Trowbridge Grove, Trowbridge Lambrok, Trowbridge Park, Trowbridge Paxcroft.

Parishes - Hilperton, North Bradley, Southwick, Trowbridge, West Ashton.

Warminster Area Board

Divisions - Warminster Broadway, Warminster North and Rural, Warminster East, Warminster West, Wylde Valley.

Parishes - Bishopstrow, Boyton, Brixton Deverill, Chapmanslade, Chitterne, Codford, Corsley, Heytesbury, Horningsham, Kingston Deverill, Knook, Longbridge Deverill, Maiden Bradley with Yarnfield, Norton Bavant, Sherrington, Stockton, Sutton Veny, Upton Lovell, Upton Scudamore, Warminster.

Westbury Area Board

Divisions - Ethandune, Westbury East, Westbury North, Westbury West.

Parishes - Bratton, Dilton Marsh, Edington, Heywood, Westbury.

This page is intentionally left blank

Appendix B - Online Consultation Responses

Amesbury

Ref	Date Received	Sender	Agree/Disagree	Comments
A1	10/09/20	Resident	Agree	It keeps the Woodford Parishes together.
A2	11/09/20	Resident	Agree	Till Valley has a natural link to Amesbury
A3	11/09/20	Representative	Agree	It is the naturally cohesively linked area
A4	24/09/20	Resident	Agree	Provides a more representative area for Amesbury
A5	24/09/20	Resident	Disagree	Moving the Amesbury East current dividing line places me into Amesbury west, I don't believe that the Archers gate/ Kings Gate to the south of the town has the capacity to draw a similar population to Amesbury East as is extant, even including Bulford, therefore the southern boundary to Ames East should be adjusted to balance the 3 parts of Amesbury
A6	13/10/20	Representative	Agree	Seems a sensible conclusion

Appendix B - Online Consultation Responses

Bradford-on-Avon

Ref	Date Received	Sender	Agree/Disagree	Comments
B1	13/10/20	Resident	Amendment	Area Boards should be reformed to become democratic assemblies of all elected representatives in the area - unitary, town and parish.

Appendix B - Online Consultation Responses

Calne

Ref	Date Received	Sender	Agree/Disagree	Comments
C1	15/09/20	Business	Disagree	I'm not sure if it is important but Sutton Benger Surgery is a branch surgery of Patford House Partnership, which is based in Calne. Sutton Benger residents who are registered with Patford House Partnership access some of their care through the main surgery in Calne. There are over 2800 patients registered at Sutton Benger surgery. This might need to be taken into consideration perhaps when thinking about this boundary.
C2	20/10/20	Resident	Agree	

Appendix B - Online Consultation Responses

Chippenham

Ref	Date Received	Sender	Agree/Disagree	Comments
D1	15/10/20	Representative	Agree	At the Full Council meeting held on 23 September 2020, the Chief Executive was delegated authority to complete the Area Board Boundary Review consultation on behalf of Chippenham Town Council in favour of the draft recommendations to bring the Area Board boundaries in line with the Electoral Divisions.

Appendix B - Online Consultation Responses

Corsham

Ref	Date Received	Sender	Agree/Disagree	Comments
E1	11/09/20	Representative	Agree	The right decision. Well done.
E2	23/09/20	Representative	Agree	It incorporates all parishes in the Corsham Area
E3	23/09/20	Representative	Agree	

Appendix B - Online Consultation Responses

Devizes

Ref	Date Received	Sender	Agree/Disagree	Comments
F1	09/09/20	Representative	Agree	
F2	09/09/20	Representative	Agree	This fairly represents the communities which look towards Devizes as their market town and is balanced in terms of populations. It is also an improvement on the existing boundaries where there are some manifest anomalies (e.g. Poulshot, in sight of Devizes, being part of the Melksham Community Area. It corrects the tenuous connection between Potterne and Rowde/Bromham.
F3	10/09/20	Resident	Agree	The Area Bored now reflects the parishes which considers Devizes to their principal town
F4	23/09/20	Resident	Agree	We are well represented
F5	24/09/20	Resident	Agree	most appropriate
F6	25/09/20	Resident	Agree	geographically sensible
F7	08/10/20	Representative	Agree	Devizes Town Council accepts Wiltshire Council's proposed changes to the Devizes Area Board as they reflect what they consider to be the community area.
F8	14/10/20	Interested Party	Disagree	Do not understand why All Cannings is being moved to Pewsey when it is linked to Etchilhampton geographically, historically, in church matters and joint schooling/playgroups
F9	15/10/20	Representative	Agree	Recognises local sentiments regarding identity of villages whilst sensibly grouping electoral divisions
F10	22/10/20	Resident	Amendment	I think that Seend should be included in MAB as the village uses Melksham as its nearest town much more than Devizes and maintains strong links to MAB formed over several years.
F11	27/10/20	Representative	Agree	Worton Parish Council have no comment to make either way

F12	28/10/20	Resident	Agree	I have lived in Seend since 1995 and have always felt that Devizes is our area. My three children all went to Seend Primary School and then to Lavington School. It simply feels right to formally be part of the Devizes Area Board and I therefore totally agree with the proposal. Thank you.
-----	----------	----------	-------	--

Appendix B - Online Consultation Responses

Malmesbury

Ref	Date Received	Sender	Agree/Disagree	Comments
G1	10/09/02	Resident	Agree	

Appendix B - Online Consultation Responses

Marlborough

Ref	Date Received	Sender	Agree/Disagree	Comments
H1	23/09/20	Resident	Disagree	Geographically it makes no sense as Pewsey is much further away and we have nothing connected to Pewsey. Our councillors will have to travel more than twice as far and all the work done to upgrade our road safety will have to be started again from scratch.
H2	24/09/20	Resident	Disagree	All of our links are with marlborough area and we have no association with pewsey vale east amenities. Our surgery is in ramsbury and we are very closely associated with ramsbury amenities and people.. This link has existed to my knowledge for many decades.
H3	24/09/20	Resident	Disagree	We are part of the Whitton group of churches which comprises Ramsbury Axford Chilton foliot Aldbourne Baydon and Froxfield. There are many longstanding cultural associations from this grouping . In addition we use the same doctors surgery and garage repair facilities.The close link with Ramsbury is particularly strong.The proposal is totally contrary to our long established links. We have no association at all with Pewsey ,its people or its amenities.
H4	24/09/20	Resident	Disagree	Marlborough has served us well in the past and the new area is too big and too far for volunteers to travel
H5	30/09/20	Representative	Disagree	Froxfield has historical Parochial connections to Aldbourne and Ramsbury and not to villages south. We also share many concerns about traffic and road safety with Marlborough as the village straddles the A4. The A4 and issues around traffic in general are one of the main concerns of the Parish Council and we have been working with the Marlborough CATG to bring about traffic calming. We would lose this continuity of approach by being moved to the Pewsey Vale East district.

H6	14/10/20	Representative	Agree	The changes do not affect Aldbourne parish.
H7	14/10/20	Representative	Agree	
H8	20/10/20	Resident	Agree	Should simplify matters and cost less.
H9	29/10/20	Representative	Disagree	[Marlborough Town Council] Members noted that where there was a risk of not being quorate there was the potential to bring in Councillors from neighbouring Area Boards (Pewsey and Tidworth were mentioned). There was agreement to strongly object to this use of substitutes. If there were cases where there had to be substitution, Members felt that only Pewsey was appropriate. There was also concern about maintaining a balance to avoid potential manipulation along political lines, particularly where financial decisions were involved. It was noted that up to a fixed financial limit of £5,000 the Community Engagement Officer could use delegated powers to make financial decisions.

Appendix B - Online Consultation Responses

Melksham

Ref	Date Received	Sender	Agree/Disagree	Comments
I1	09/09/20	Resident	Amendment	Should still include Atworth but not Steeple Ashton
I2	13/09/20	Resident	Agree	Where I live has historic links with the villages in the south of the area proposed, and Melksham is the closest town. All alternative proposals seem much less satisfactory.
I3	24/09/20	Representative	Agree	Semington is an integral part of, and has cultural, economic and employment links with, Melksham and must remain within Melksham Area Board.
I4	22/10/20	Resident	Amendment	I think that Seend should be included in MAB as the village uses Melksham as its nearest town much more than Devizes and maintains strong links to MAB formed over several years.
Page 117	26/10/20	Resident	Amendment	Seend and seend Cleeve should remain within the melksham Area board. The village has very little connection with Devizes as suggested by the review. We are 2 miles from Melksham and over 4 miles from Devizes. We can see Melksham from some parts of the village but Devizes is way out of view. I have no idea how the Area Boundary review Committee thinks we as a village are in any way connected mainly with Devizes.
				I6

Appendix B - Online Consultation Responses

Pewsey

Ref	Date Received	Sender	Agree/Disagree	Comments
J1	23/09/20	Representative	Agree	
Page 118				Froxfield is one of the most Eastern villages on the Wiltshire County boundary, some 10 minutes drive from Marlborough but at least 25 minutes from Pewsey (having to drive through Marlborough to . We are only 380ish residents and have always enjoyed a close working relationship with Marlborough for CATG and MAB and our County Councillor James Shepperd who has personally been involved in projects in our village. To say we are angry and dismayed to be made to move to Pewsey is an understatement!!! It just doesn't make any sense at all for anyone here in the village although obviously makes sense for the bean counters at WCC who do not have to live with the impact this will have on us in the future. We would please IMPLORE you to reconsider this as a matter of urgency and explain what the rationale is for this ridiculous decision.
	J2	23/09/20	Representative	Disagree
J3	23/09/20	Resident	Disagree	Froxfield has no shared interest with the other areas and is more closely aligned to Marlborough due to the A4.
J4	23/09/20	Resident	Disagree	It's too far for our volunteers to travel . Please allow us to stay with Marlborough
J5	23/09/20	Resident	Disagree	Froxfield parish council has explained that: a) it has close ties with the current area board; b) it has ongoing business with Marlborough area board, in particular longstanding consultations about very important speed-limiting proposals; and c) Froxfield is closer to Marlborough for the many meetings councillors attend.

J6	23/09/20	Resident	Disagree	Froxfield does not come under Pewsey in a geographical sense and is naturally aligned to Marlborough. As we are so close to the Berkshire boarder we already experience disadvantages regarding roads and transport. Our bidding system would have to start over again.
J7	23/09/20	Resident	Disagree	Froxfield has no natural connections with Pewsey Vale. If this proposal goes ahead it will ruin our natural relationship with the Whitton Benefice in Ramsbury. It will also affect our close relationship with Ramsbury Surgery and the surrounding villages north of the A4. This appears to be a merely cosmetic exercise that will cause a great deal of resentment. We were forced to join a Unitary Authority that Wiltshire Council appears to be unable to cope with and is now in the process of rearranging. Therefore, previous experience suggests that if it ain't broke, don't fix it!
J8	23/09/20	Resident	Disagree	Projects in our village have taken a long time to get going - years. I am especially concerned about the speed of traffic through the village. We have started, through Marlborough council to get some calming measures in place. It is very important that these continue to progress. Alignment with a new council will mean starting all over again. We live close to Marlborough and as such, council meetings are doable for our councillors not to mention the relationship forged over many years. The whole village is very upset about these proposed changes. There is no gain to this move, losses only.
J9	24/09/20	Resident	Disagree	Our Parish Council has built up good relationships with the Marlborough Council, we are much nearer to Marlborough than to Pewsey and this looks like 'Fiddling while Rome burns' to me.
J10	24/09/20	Resident	Disagree	It would make far more sense for Froxfield to continue to be aligned with Marlborough
J11	29/09/20	Resident	Disagree	I see no reason to change what is already working well

J12	01/10/20	Resident	Disagree	having lived in Froxfield for over 40 years, I see no reason for the change. Its just another silly decision . We are with Marlborough and that's where we shold be. Our parish councillors and resident's do not want this..
J13	01/10/20	Resident	Disagree	Froxfield has enough trouble getting projects passed, to have change area etc would cause massive problems administratively, pleas leave us alone as we are.
J14	14/10/20	Resident	Agree	I consider this is the best and most efficient way to meet the needs of the parishes within the board area.
J15	14/10/20	Representative	Agree	The current AB functions well and these proposals should not affect its efficiency
J16	15/10/20	Resident	Disagree	I am not convinced these are the best ideas
J17	16/10/20	Representative	Amendment	P.52 Pewsey Area board Section/Parishes List - Conock hamlet sits along with Chirton Village as a PC in Pewsey Vale Division. The Geographic Area shows Conock, however it is not Listed N.B CONOCK Should be Listed or as part of Chirton & Conock PC

Appendix B - Online Consultation Responses

Royal Wootton Bassett and Cricklade

Ref	Date Received	Sender	Agree/Disagree	Comments
K1	10/09/20	Resident	Agree	It seems to be the same as at present
K2	10/09/20	Representative	Agree	Logical progression to uniformity
K3	10/09/20	Representative	Agree	The only real change is the additiion of Broad Hinton and Winterbourne Bassett PC, which has been included in the Lyneham Division. The Division cannot be split so it is the only realistic option
K4	11/09/20	Resident	Agree	It doesn't seem to have changed
K5	23/10/20	Representative	Disagree	On two different occasions the Parish Council of Broad Hinton and Winterbourne Bassett spoke firmly against leaving West Selkley are to join Lyneham. In each case our representations were ignored. This arera has so much more in common with West Selkley and we request that this decision is revisited and changed.

Appendix B - Online Consultation Responses

Salisbury

Ref	Date Received	Sender	Agree/Disagree	Comments
L1				

No comments were received on the proposals

Appendix B - Online Consultation Responses

South East Wiltshire (Southern)

Ref	Date Received	Sender	Agree/Disagree	Comments
M1	10/09/20	Representative	Agree	
M2	10/09/20	Resident	Agree	
M3	11/09/20	Representative	Agree	
M4	01/10/20	Resident	Agree	I know there is some concern in Porton and Idmiston concerning a move from the Amesbury area board. Renaming the area board the South East Area Board may soften these concerns as a move to a new area board, rather than just being lumped in with the Southern Area Board.
M5	02/10/20	Resident	Agree	
M6	02/10/20	Representative	Agree	There is a need to redefine the boundaries, one comment received that Newton Tony is quite far out and may feel a little isolated
M7	03/10/20	Resident	Agree	It seems a sensible area
M8	11/10/20	Resident	Disagree	Would prefer to retain the title Southern Area Board as more reflective of the geography of this area
M9	13/10/20	Representative	Agree	That the whole Civil Parish of Laverstock and Ford will be in one Area Board instead of being split between two Area Boards.
M10	21/10/20	Representative	Agree	Makes sense to reflect the new Electoral Division Boundaries, although the geographic size of the SE Area Board is now reaching the limits of what may be defined as 'local.'
M11	27/10/20	Resident	Agree	
M12	29/10/20	Representative	Agree	Full council[Pitton and Farley]in agreement with proposal
M13	30/10/20	Representative	Agree	There is no change for Britford so happy to stay as is.

Appendix B - Online Consultation Responses

South West Wiltshire

Ref	Date Received	Sender	Agree/Disagree	Comments
N1	11/09/20	Representative	Agree	
N2	17/09/20	Resident	Disagree	South Newton has much stronger links/closer affiliation with Wilton than Amesbury
N3	28/09/20	Representative	Amendment	The JSA stats for Wilton Area suggest a far more urban characteristic than the very rural south west
N4	20/10/20	Representative	Agree	The proposal is in-line with what was asked for by the Parish Council.

N5	31/10/20	Representative	Agree	<p>Steeple Langford Parish Council can find no reason to object: However; 1. We are disappointed that after the first review - when we were to rebrigaded from Till and Wyle Valley to Warminster (which we did not object to), that a second change was not directly communicated to us by Wiltshire council in a timely fashion; rather - the round robin plan was dispatched. This is poor in term of Wiltshire Councils relationship and stakeholder engagement with its Parish Councils. 2. Steeple Langford Parish is geographically in the Wylve Valley and naturally faces either Wilton/Salisbury or Warminster; it is physically dislocated from the Nadder Valley group - separated by the Great Ridge/Groveley Wood feature. Not insurmounatble - but the Parish is unarguably 'the other side of the hill'. 3. We have gone to great lengths to foster close and effective working relationships with our current Parish Steward; we would wish t keep taht alignment. 4. We would seek reassurance that Area Board funding which we might bid upon remains proportionate and that we are not disadvantaged. 5. We would expect Nader Valley and South West Wiltshire Area Board to proactively integrate Steeple Langford PArish Council. 6. We recommend and expect that Wiltshire Council will correspond directly with Steeple Langford Parish Council on any further proposed changes and as this review progresses. As we appear to being used a regulator and regrouped with little direct proactive and bilateral consultation we should be explicitly consulted in the future and not simply be on a list in Wiltshire wide note and expected to identify further changes by wading through detail.</p>
----	----------	----------------	-------	---

Appendix B - Online Consultation Responses

Tidworth

Ref	Date Received	Sender	Agree/Disagree	Comments
O1	09/09/20	Representative	Agree	
O2	11/09/20	Resident	Agree	
O3	11/09/20	Resident	Agree	I think it evens out the population in each area
O4	23/09/20	Resident	Agree	
O5	17/10/20	Resident	Disagree	I feel that the Ludgershall North & Rural is too large an area to be managed by one Councillor.
O6	20/10/20	Representative	Agree	The revised Tidworth Area Board is the natural community area with Netheravon and Enford returning to their natural home of Amesbury Community Area. The arrangement with Pewsey has worked well and adding Marlborough will mean each of the tree areas will keep their own Area Boards for their unique community areas.
O7	21/10/20	Representative	Agree	At last night's Engagements Meeting Cllr G Paine motioned the need for another Wiltshire Councillor, as Tidworth will be split into 2 areas, Tidworth North and East, and Tidworth South and West. With the ever increasing population in the area, there is too much responsibility for one Councillor. A 2nd Wiltshire Councillor was proposed by Cllr D Wright, seconded by Cllr E Stead, Cllr M Connolly abstained, carried.
O8	29/10/20	Representative	Agree	The Council agrees with the proposal Tidworth Area Board be made up of three members (Tidworth North and West, Tidworth East and Ludgershall South and Ludgershall North and Rural. The Council also supports the proposal that the Tidworth, Pewsey and Marlborough Area Boards operate a substitute arrangement between them.
O9	30/10/20	Representative	Agree	A sensible rebalancing of the structure and organisation of the Tidworth Area Board.

Appendix B - Online Consultation Responses

Trowbridge

Ref	Date Received	Sender	Agree/Disagree	Comments
P1				

No comments were received on the proposals

Appendix B - Online Consultation Responses

Warminster

Ref	Date Received	Sender	Agree/Disagree	Comments
Q1	10/09/20	Representative	Agree	It includes all the villages that circle Warminster Town and use the towns facilities
Q2	15/10/20	Resident	Agree	The village has good links with Warminster and there is no need to change
Q3	27/10/20	Representative	Agree	There would be no effect on the parish of Upper Deverills (Brixton, Monkton and Kingston Deverill)

Appendix B - Online Consultation Responses

Westbury

Ref	Date Received	Sender	Agree/Disagree	Comments
R1	05/10/20	Resident	Agree	
R2	24/10/20	Representative	Agree	No Change

This page is intentionally left blank

Appendix C - Summary Sheet

Ref	Date Received	Sender	Area	Summary
S1	07/10/20	North Bradley	Trowbridge	Supports proposal
S2	12/10/20	Seend Parish Council	Devizes/Melksham	Submission disagreeing with proposal for Seend to be within Devizes Area Board
S3	13/10/20	Amesbury Town Council	Amesbury	Supports proposal
S4	13/10/20	Wilcot, Huish and Oare Parish Council, and Woodborough Parish Council	Pewsey	Resist any amalgamation of Pewsey with other areas
S5	14/10/20	Chapmanslade Parish Council	Warminster	No objection
S6	14/10/20	Cllr Richard Britton	Southern	Area Board position - retain name Southern Wiltshire, not South East Wiltshire
S7	14/10/20	Box Parish Council	Corsham	No objection
S8	16/10/20	Tilshead Parish Council	Amesbury	No objection
S9	16/10/20	Easterton Parish Council	Devizes	No objection
S10	21/10/20	Malmesbury Town Council	Malmesbury	Supports proposal
S11	29/10/20	Poulshot Parish Council	Devizes	Supports proposal
S12	29/10/20	Winterslow Parish Council	Southern	Supports proposal
S13	29/10/20	Winterbourne Parish Council	Southern	Supports proposal - cohesion of Bourne valley parishes

This page is intentionally left blank

Appendix C
Ref S1

Reference briefing note No 20-30

North Bradley accepts the recommendations for the divisions within Trowbridge to remain the same.

Kind regards

Karin Elder

Clerk to North Bradley Parish Council

e: parishcouncil@northbradley.org.uk

www.northbradley.org.uk

12th October 2020**Area Board Boundary Review 2020****Seend Parish Council Comments**

Seend Parish Council would like to make the following comments regarding the Area Board Boundary Review currently being undertaken.

We understand that Wiltshire Council will be recommending that Seend Parish is moved into the Devizes Area Board.

Seend Parish has been part of the Melksham Area Board for 12 years since Area Boards were created. We have very much enjoyed our links with Melksham and feel that we have been well represented on both the Area Board and the CATG. We have built up good relations with the unitary councillors who preside over these committees. Over the years, we have been awarded a number of grants for local projects and many highway improvements achieved.

When the Boundary Commission undertook its electoral boundary review in 2018/19, Seend Parish Council responded saying that it wished to retain its close links to Melksham. Our arguments centred on the following facts

:

- Geographically, Seend is closer to Melksham than Devizes. Our Civil Parish boundary is closer to Melksham and immediately abuts Bowerhill, Redstocks and Semington.
- Seend is within the catchment area of Melksham Oak School, and the majority of children from Seend go to this school after leaving primary school. Many children from Bowerhill attend Seend primary school.
- For Seend parishioners, Melksham is also the main destination for leisure/sports activities, doctors surgeries, dentists and grocery shopping. And, for many elderly residents, it is a more natural direction to take when deciding to move into retirement/sheltered housing in Melksham.
- With the potential new Melksham Campus offering new sports facilities and library, more Seend residents will be drawn towards Melksham to enjoy the new facilities.

Despite the Parish Council's viewpoint, it was the Boundary Commission's decision, based on recommendations by Wiltshire Council, to move Seend into the Devizes division and to be included in a new ward "Devizes Rural West".

The Parish Council would have some reservations about being moved into the larger Devizes Area Board with its much larger population and greater number of other parishes that we would have to work alongside.

There are ongoing issues affecting the Melksham area that do impact on Seend Parish, whether it be community policing, school and youth projects or support groups for the elderly.

The proposed Melksham bypass is another case in point. Whilst the route is not confirmed, this is very likely to have an impact on our parish in visual, noise and environmental terms. Discussions and consultations on this project will generally go before the Melksham Area Board. Seend Parish would not want to lose the right to have a say by virtue of being in a different Area Board or electoral division.

During the COVID19 lockdown and the creation of the Melksham Community support group, the Seend Clerk worked closely with the team to get prescription medicines to those self isolating in our Parish. By virtue of our distance from Devizes it was not possible to set up a similar arrangement.

Based on the arguments above, it would be Seend Parish Council's preference to stay in the Melksham Area Board.

Sue Bond, Clerk
Submitted on behalf of Seend Parish Council

Appendix C

Ref S3

Dear Kieran

I can confirm that Amesbury Town Council discussed the issue at its October meeting and resolved to accept the details of the boundary review.

Best wishes

Wendy Bown
Town Clerk
Amesbury Town Council

Appendix C

Ref S4

Dear Kieran,

Item 66 on the draft recommendations appears to be incomplete...!

Both Woodborough PC and Wilcot&Huish (with Oare) PC feel strongly that Pewsey should retain its own Area Board and that any moves to be amalgamated with either Marlborough or Tidworth (or Devizes) should be resisted at every step along the way.

Kind regards,

Ruth, Clerk to both the above

Appendix C

Ref S5

Dear Kieran.

Chapmanslade Parish Council discussed this item at their meeting on 8th October 2020.

As there were no changes to the Warminster Area Board no concerns were raised.

Kind regards
Minnie House
Clerk Chapmanslade Parish Council

Appendix C

Ref S6

Kieran, please accept this as the formal response of the Southern Area Board to the proposals for the Area Board arrangements to become effective in May 2010.

This response has been arrived at following consultation with Parish Councils.

We object to the proposed unilateral introduction of the name "South East Area Board". This change has not been consulted on and the parish councils involved have not had the opportunity of commenting on it.

The name "Southern Wiltshire Area Board" is well established and the proposed change will cause confusion and resentment.

Richard

Cllr Richard Britton
Chairman, Southern Wiltshire Area Board

Appendix C

Ref S7

Dear Kieran

I can confirm that the Box Parish Council has no objections to the proposals in the Area Board Boundary Review relating to the Corsham Area Board

Yours sincerely
Margaret Carey
Clerk to Box Parish Council

Appendix C

Ref S8

Dear Democratic Services,

Tilshead Parish Council considered the proposals at their Virtual Parish Council Meeting on the 13th October 2020 and had no objection to the proposals being part of the Till Valley Division.

Kind regards

Gillian Tatum
Clerk to Tilshead Parish Council

Email: tilshead.pc.clerk@gmail.com

Appendix C

Ref S9

Dear Democratic Services,

Easterton Parish Council considered the proposals at their Virtual Parish Council meeting on the 21st September 2020 and had no objections to remaining within the Devizes Area Board but now within the Lavingtons Division. They did remark on the resultant loss of the Local Councillor Philip Whitehead with this change and wanted to pass on their thanks for all the work he has carried out for Easterton in his local Councillor role.

Kind regards
Gillian Tatum
Clerk to Easterton Parish Council
clerk.easterton.pc@gmail.com

Appendix C

Ref S10

Hello Kieran,

Malmesbury Town Council considered the proposed Area Board structure and would like to confirm it supports the view to retain the existing structure.

Regards Richard

Richard Spencer-Williams

Town Clerk – Malmesbury Town Council

Appendix C

Ref S11

At the Poulshot Parish Council Meeting on October 20th 2020 it was agreed that I should write to you to inform you that Poulshot PC are in favour of moving from the Melksham Area Board to Devizes Area Board and into Devizes Rural West.

Many thanks,

Richard Culverhouse

Richard Culverhouse
Clerk to Poulshot Parish Council

Appendix C

Ref S12

The members of Winterslow Parish Council are content with the makeup of South East Wiltshire Area Board.

Best regards,

Ivan Moody, WPC . Chairman.

Appendix C

Ref S13

Dear Sir/Madam - I am writing as the Parish Clerk to Winterbourne Parish Council on its behalf and request with the response for the Area Board Boundary Review Consultation - **please see below**. I would appreciate an email acknowledgement of receipt. With thanks. Kind regards Melanie Thomas, Parish Clerk

Winterbourne Parish Council supports the proposal by the Electoral Review Committee that the Parish of Winterbourne be moved from Amesbury Area Board to the South Eastern Area Board. This support is dependent upon the other Bourne Valley Parish Councils of Newton Toney, Boscombe with Allington and Idmiston plus the Cholderton Parish Meeting also moving to the South Eastern Area Board. Our main concern is the cohesion of the Bourne Valley parishes, who share a large number of interests and concerns.